

United States Department of the Interior  
National Park Service

National Register of Historic Places  
Registration Form

RECEIVED  
MAR 06 1992

NATIONAL  
REGISTER

This form is for use in nominating or requesting determinations of eligibility for individual properties or districts. See instructions in *Guidelines for Completing National Register Forms* (National Register Bulletin 16). Complete each item by marking "x" in the appropriate box or by entering the requested information. If an item does not apply to the property being documented, enter "N/A" for "not applicable." For functions, styles, materials, and areas of significance, enter only the categories and subcategories listed in the instructions. For additional space use continuation sheets (Form 10-900a). Type all entries.

1. Name of Property

historic name Barlow Road  
other names/site number Oregon Trail

2. Location

street & number Mount Hood National Forest N/A not for publication  
city, town N/A vicinity  
state Oregon code Or county N/A code N/A zip code N/A

3. Classification

|  |  |                                     |                     |
|--|--|-------------------------------------|---------------------|
| Ownership of Property                              | Category of Property                         | Number of Resources within Property |                     |
| <input checked="" type="checkbox"/> private        | <input type="checkbox"/> building(s)         | Contributing                        | Noncontributing     |
| <input type="checkbox"/> public-local              | <input checked="" type="checkbox"/> district | <u>10</u>                           | <u>7</u> buildings  |
| <input checked="" type="checkbox"/> public-State   | <input type="checkbox"/> site                |                                     | <u>7</u> sites      |
| <input checked="" type="checkbox"/> public-Federal | <input type="checkbox"/> structure           |                                     | <u>7</u> structures |
|  | <input type="checkbox"/> object              |                                     | <u>7</u> objects    |
|  |  | <u>10</u>                           | <u>7</u> Total      |

Name of related multiple property listing: \_\_\_\_\_  
Number of contributing resources previously listed in the National Register 1

4. State/Federal Agency Certification

As the designated authority under the National Historic Preservation Act of 1966, as amended, I hereby certify that this  nomination  request for determination of eligibility meets the documentation standards for registering properties in the National Register of Historic Places and meets the procedural and professional requirements set forth in 36 CFR Part 60. In my opinion, the property  meets  does not meet the National Register criteria.  See continuation sheet.  
[Signature] 2/24/92  
Signature of certifying official Date  
USDA Forest Service  
State or Federal agency and bureau

In my opinion, the property  meets  does not meet the National Register criteria.  See continuation sheet.  
[Signature] November 8, 1991  
Signature of commenting or other official Date  
Oregon State Historic Preservation Office  
State or Federal agency and bureau

5. National Park Service Certification

I, hereby, certify that this property is:  
 entered in the National Register.  
 See continuation sheet. [Signature] 4/13/92  
 determined eligible for the National Register.  See continuation sheet.  
 determined not eligible for the National Register.  
 removed from the National Register.  
 other, (explain:)

[Signature] Signature of the Keeper Date of Action

**6. Function or Use**

Historic Functions (enter categories from instructions)  
Transportation: road-related (wagons  
and pedestrians)  
Funerary: cemetery, graves

Current Functions (enter categories from instructions)  
Transportation: road-related  
(vehicular)  
Funerary: cemetery, graves

**7. Description**

Architectural Classification  
(enter categories from instructions)

N/A

Materials (enter categories from instructions)

foundation N/A

walls N/A

roof N/A

other N/A

Describe present and historic physical appearance.

The present and historic physical appearance is discussed on Continuation Sheets 7-1 to 7-33.

United States Department of the Interior  
National Park Service

**National Register of Historic Places  
Continuation Sheet**

Section number 4 Page 1

---

**COMMENTS OF THE OREGON STATE HISTORIC PRESERVATION OFFICE**

BARLOW ROAD HISTORIC DISTRICT (1845-1919)  
Mt. Hood National Forest  
Clackamas, Hood River and Wasco counties  
Oregon

The nominated area is an irregular east-west corridor typically 1,200 feet in width to include visible traces of the Barlow Road, its variations and associated features between termini at the east boundary of Mt. Hood National Forest and Summit Ranger Station near Government Camp (Segment A) and between termini on the western outskirts of Government Camp and Rhododendron (Segment B). The district extends a combined distance of 30 miles through Wasco, Hood River and Clackamas Counties and encompasses approximately 6,194 acres. Non-contributing developed features within the district include portions of State Highway 35, U.S. Highway 26, and campgrounds and recreational and administrative buildings generally post-dating the historic period, which ended in 1919. While some of the recreational cabins of special-use permittees may possibly meet criteria of the National Register under recreational and architectural themes, they are not considered to contribute to the significance of the Barlow Road Historic District. They would need to be evaluated in separate contexts.

Virtually all land within the nominated area is in federal ownership, but the area includes a portion of the White River State Game Management Area, which is under the jurisdiction of the Oregon State Department of Fish and Wildlife, and the Summit Meadows Cemetery, which is maintained by the Clackamas County Historical Society.

All land owners of record and affected public officials were notified of the proposed nomination in accordance with Federal Rule (36 CFR 60.9). On October 25, 1991 the Oregon State Advisory Committee on Historic Preservation met in duly-announced regular session and voted unanimously to recommend the State Historic Preservation Officer's signature of concurrence, which is herein provided accordingly.

United States Department of the Interior  
National Park Service

# National Register of Historic Places Continuation Sheet

Section number 7 Page 1

---

Present and historic physical appearance.

In 1845 overland pioneers located, blazed, and partially opened a route from Tygh Valley on the eastern flank of the Cascade Range via the southern slopes of Mount Hood to the Willamette Valley. Unable to get beyond Barlow Pass, the road location party left wagons and goods in the mountains and traveled from the pass to the settlements. Samuel K. Barlow and others returned in 1846 to open a wagon road. The Barlow Road operated as a toll route until 1919 and served both westbound emigrants and eastbound home seekers of later generations.

The Barlow Road passes through four, distinct physiographic and geological provinces: Columbia Basin, High Cascades, Western Cascades, and Willamette Valley. The first three provinces are located within the Mount Hood National Forest and include portions of the Barlow Road in this nomination.

The Barlow Road enters the Mount Hood National Forest from the Columbia Basin province. The route, which led southwest from The Dalles, lies at 2,200 feet at the eastern boundary of the Forest. As the road moves westward into the foothills of the Cascades, it begins a gradual ascent through groves of oak and increasingly dense forests of ponderosa pine. The character of the forest alters with the change in elevation to include vine maple and, ultimately, larch and Douglas Fir. The route follows ridges north of White River and crosses several south-flowing tributary creeks of that stream. It descends to White Rivers, crosses the stream, and ascends the western bank of White River to Barlow Creek. The Barlow Road then heads northwesterly to the base of Barlow Pass and ascends to the divide of the main Cascade Range at an elevation of 4,157 feet.

The Barlow Road descends into the drainage of the East Fork of Salmon River, crosses that stream, and heads almost due north on an ash flow toward the base of Mount Hood. It then turns westerly and descends into swampy Summit Meadows and the watershed of Still Creek. The road turns northerly again and passes through the center of Government Camp, Oregon, and westward to the top of Laurel Hill. Over time the road operators opened and maintained different descents of this hill where the Barlow Road followed a ridge dividing the watersheds of Camp Creek and the Zigzag River. At the foot of Laurel Hill the road moves westerly across an ash flow to the Tollgate near Rhododendron, Oregon. The road leaves the Forest at Zigzag, Oregon having traversed nearly 33

United States Department of the Interior  
National Park ServiceNational Register of Historic Places  
Continuation SheetSection number 7 Page 2

---

miles of federal land.

Because the Barlow Road is a linear, historical feature, the following description addresses its present and historic physical appearance in four segments. While these segments do not possess any particular historical identity, they are a convenient means for describing the property. Further these four segments have been integrated into the planning process of the Mount Hood National Forest and are reflected in the Forest's planning documents. Two segments lie east of Barlow Pass and two lie to the west. Within these segments are sites which have historical identity. The following description addresses these specific sites and lays out the rationale for evaluating them as contributing and noncontributing. This nomination considers all of the extant segments of the Barlow Road on the Mount Hood National Forest between the eastern Forest boundary and Rhododendron, Oregon, as contributing sites to the historic district.

## Contributing sites:

- Barlow Road
- Barlow Gate (Gate Creek) Site
- Emigrant Springs
- White River Station
- Fort Deposit [?]
- Pioneer Woman's Grave
- Summit Meadows Cemetery
- Summit House Site
- Chute #2
- Tollgate Replica Site

## Noncontributing sites:

- Klinger's Camp
- Grindstone
- Devil's Half Acre
- Swim Site
- Government Camp Historic Markers
- Chute #3 Site
- Cairns [?]

United States Department of the Interior  
National Park ServiceNational Register of Historic Places  
Continuation SheetSection number 7 Page 31. Eastern Forest Boundary to White River Station.

This segment of the Barlow Road is approximately 12 miles long and passes through T4S, R11E, Secs. 25, 36, 35, 34, 33, 32, 31; T5S, R11E, Sec. 5; T4S, R10E, Secs. 36, 35, 34, 33, 32, 31, and 30, W. M.

The Barlow Road enters the Forest in T4S, R11E, Sec. 25, W.M. Between the Forest boundary on the east and Gate Creek, the road has been little altered since established. The route is a largely ungraded, ungraveled, clay wagon road which has left a trace or set of ruts across the hardpan where grow mixed groves of ponderosa pine and oak. Accessible to vehicles in a few places, this segment crosses a rocky prairie. Throughout this region from the Forest boundary to west of Gate Creek are lithic scatters, primarily of obsidian, suggesting prehistoric use of this area, probably for hunting and root-digging. At points the road ruts are not readily distinguishable because of the hard ground and the lack of a need of the road builders to stack stones to the margin of the right-of-way.

At Gate Creek the road descends from the oak-covered plateau down a well-defined trace. The road cuts along the margin of a basalt flow from which have tumbled numerous boulders. The road builders pried and rolled these to the side and they provide a well-demarcated identification of the route. Two sets of parallel ruts descend the hillside east of Gate Creek. At the base of the hill are the berms which once served as the footings of a low-water bridge spanning Gate Creek. In 1989 beavers have dammed Gate Creek. The ponds have backed up through the bottom and created a swampy setting, across which the trace of the road leads in a westerly direction toward the site of the old Gate Creek toll house.

Barlow Gate (Gate Creek) Site [T4S, R11E, Sec. 35, SE $\frac{1}{4}$ NE $\frac{1}{4}$ , W.M.]

On the western margin of the bottomland at Gate Creek is the probable location of the original toll station on the Barlow Road. A fairly extensive scatter of historic era debris identifies the site. The objects include enamelware cooking pans, a galvanized washtub, broken bottles, porcelain dinnerware, and stove parts. Two rock-lined depressions on the eastern face of the sidehill suggest that coolers or storage cellars were once located at this site. The bottomland at Gate Creek, site of the first toll station and subsequent residences, is owned by the Oregon Department of Fish and Wildlife. This section of the Barlow Road is fenced and

United States Department of the Interior  
National Park ServiceNational Register of Historic Places  
Continuation SheetSection number 7 Page 4

closed to vehicle access approximately one-quarter mile both east and west of Gate Creek. The integrity of the Barlow Road in this area is good and the visual qualities are high. As the road ascends the basalt flows west of Gate Creek, a majestic vista of Mount Hood rises on the northwest horizon.

The western edge of the bottomland is the probable site of the toll station used by the road owners from 1846 to 1852. This site was variously known historically as Barlow's Gate or the Gate Creek Toll Station. Long identified as the "Strickland Place" in the twentieth century, this site was occupied in 1872 when the cadastral surveyors laid out the subdivisions of the township. They identified the site as "Russell's House" (Mason and Campbell 1872). The trace of an irrigation ditch passes from north to south and bisects the edge of the terrace where buildings once stood. To the southwest of the caved-in cellars lie the remains of a split-rail fence which followed the right-hand side of the Barlow Road as it ascended from the bottomland. In 1947 John Beard camped at this location during a horseback trip over the Barlow Road. His photograph showed the terrace on the west side of the bottomland wherein stood a barn with vertical board and batten siding and a nearby one story building, probably of log construction (Beard 1949: facing 25). None of these structures remains in 1989, though nails and decaying wood suggest they once stood at this site.

The setting at Gate Creek in 1989 is probably quite similar to that which emigrants found in the nineteenth century. Many stopped at this site to feed their livestock in the lush meadow grass in anticipation of the several days of travel through the forest where they could not secure browse for their oxen and horses. Some tarried to repair their wagons or even lighten their loads. Isom Cranfill arrived at this site on September 9, 1847, and noted: "four m[ile]s further brot us to another branch here is Barlows toll Gate (poor camp) we had some Good Road & some bad Rocky &c" (Cranfill 1847). On September 3, 1848, William W. Anderson noted: "we traveled 19 miles which brought us to what is cal[le]d Barlows gate on a small branch at the entrance of the cascade mountains. we had to drive our cattle 1 mile to the left of the road for grass here Mr Barlow was stationed with a few men to take toll from the emigrants he said to pay him for working the road through the Cascade mountains for which he charged 5 dollars per waggon which sum some of the emegrants paid and some gave there notes and others drove right along without doing either" (Anderson 1848).

An emigrant on September 10, 1852, noted: "This morning we started

United States Department of the Interior  
National Park Service

National Register of Historic Places  
Continuation Sheet

Section number 7 Page 5

---

for the much dreaded Cascades. Came to the gate and each team has to pay five dollars toll. Two or three men undertook to bridge a bad slough, which has caused the emigrants much trouble and loss of cattle (Allen 1946:108). E. W. Conyers arrived five days later and noted: "We are now camped at the foot of the Cascade Mountains, and three miles from the 'Barlow Gate,' where toll is supposed to be taken for the great benefit to be derived by the poor emigrant, worn out by his long trip of two thousand miles across the continent with an ox team, who now has the privilege of paying a few paltry dollars for crossing the last range of mountains that lays between him and civilization" (Conyers 1906:500).

Amelia Stewart Knight, near Gate Creek on September 6, 1853, wrote: "Still in camp, washing and overhauling the wagons to make them as light as possible to cross the mountains. Evening--After throwing away a good many things and burning up most of the deck boards of our wagons so as to lighten them, got my washing and cooking done and start on again. Crossed two branches, traveled 3 miles and have encamped near the gate or foot of the Cascade Mountains (here I was sick all night, caused by my washing and working too hard)" (Knight 1933:52). By 1854 the toll road managers had abandoned this site. Philip Condit noted on September 7: "Still very homesick to 9 miles Creek near Barlow's gate where there had been a toll gate kept on the Mts." (Condit 1854).

Gate Creek Toll Station Site is a contributing site to the Barlow Road Historic District nomination.

West of Gate Creek the Barlow Road runs along the northern margin of a prairie. At the west end of the prairie, the road enters the forested eastern slope of the Cascade foothills. This segment of the road is sometimes used by four-wheel drive vehicles. It is not maintained. Dead oak trees have fallen across it and have discouraged vehicle use. At the western edge of the prairie is a cattle guard and at that point the Barlow Road is identical with Forest Road No. 3530. From this site to the west bank of White River, a distance of nearly 10 miles, the Forest Service has established for the past decade a program of non-maintenance. It has not graded, graveled, cleared, or taken any action to sustain vehicle use of the route. The result is that the road is badly rutted, filled in places with stray rocks, and is encroached upon by the forest understory. This management has significantly restored the historic landscape of probable original conditions of the



United States Department of the Interior  
National Park ServiceNational Register of Historic Places  
Continuation SheetSection number 7 Page 6

road grade. Fewer and fewer vehicles travel over this segment of the road each year because of its condition.

Emigrant Springs [T4S, R11E, Sec. 31, NW $\frac{1}{4}$ SW $\frac{1}{4}$ , W.M.]

Identified variously as Emigrant Springs or Immigrant Springs, this site is a lonely trickle of water oozing into a muddy puddle about 100 feet north of the Barlow Road. The setting is densely forested with a mix of firs and maples. In 1978 a wooden box enclosed the spring. That feature has since disappeared, but nearby are the scattered boards from a structure constructed of sawed lumber, presumably from the twentieth century.

John Beard visited this site in 1947 and photographed it. In that year the spring was surrounded by a three-sided enclosure of logs with battered ends stacked between vertical poles. On the fourth side, a log could be raised to provide access to the spring box (Beard 1949).

Emigrant Springs was probably used by emigrant travelers on the Barlow Road. Some may have camped at this site, though its location was sufficiently close to Gate Creek that emigrants normally would have had little reason to remain at the spring. Its lack of any feed for livestock and the determination of most travelers to try to reach White River Station in one day of travel were further factors mitigating its use.

Emigrant Springs is a contributing site to the Barlow Road Historic District nomination.

Although most of the Barlow Road in this segment is identical to Forest Road 3530, sections of the early trace appear to the north or south of the present route in a number of locations. Approximately 60 feet west of the crossing of Boulder Ditch, for example, an old segment descends the hillside. This trace has been badly disturbed in past years by logging, yet the ruts are visible as they lead to Boulder Creek (a stream more recently identified as Crane Creek). West of this creek the old trace leads directly up the hillside, while Road 3530 uses switchbacks for its ascent. Boulder Ditch, an irrigation feature running through the Forest, was constructed prior to 1930 (Mount Hood National Forest 1931). The ditch passes under the Barlow Road [T4S, R10E, Sec. 35, SW $\frac{1}{4}$ , W.M.] in a culvert and contains a quiet,

United States Department of the Interior  
National Park Service

# National Register of Historic Places Continuation Sheet

Section number 7 Page 7

---

crystal-clear flow of water in an excavation about six feet wide and three feet deep. The ditch does not have a negative impact on the Barlow Road and crosses under it in a dense stand of conifers.

The Barlow Road runs along the south edge of Forest Campground at the crossing of Forest Creek [T4S, R10E, Sec. 34, NE $\frac{1}{4}$ , W.M.]. The campground is identified by a rustic sign and a series of battered end, log car barriers. It is a marginally developed camping site with three picnic tables and, about 350 feet north of the Barlow Road, two inobtrusive, outdoor toilets. Although this is clearly a recreation site, its appearance is harmonious with a forested setting. The site can hold but three or four parties of campers and does not detract from the historical integrity of the Barlow Road. Immediately west of the crossing of Forest Creek, the Barlow Road crosses Road 4885, an improved gravel road, and ascends a side hill. This segment of the road is badly rutted and clearly discourages vehicle use.

At Deep Creek [T4S, R10E, Sec. 33, SW $\frac{1}{4}$ NE $\frac{1}{4}$ , W.M.] a well defined segment of the old road trace descends on the east side of the ravine. Some have referred to this site as "Little Laurel Hill," and have suggested that emigrants here slowed the descent of their wagons by wrapping ropes or chains around the trees. A Forest Service sign, erected about 1935 and yet in place in 1989, reads: "Historic Oregon/ Mount Hood National Forest/ Early pioneers had difficulties at this/ point on the old Barlow Road lowering/ their wagons with cables. Trunks of trees/ on top of hill still show scars of cuts/ made by cables." While cables or wire rope did not exist during the period of overland emigration, this hill probably required special braking for wagons. Deep Creek is today called Klip Creek. An old road trace ascends the slope west of the creek and joins Road 3530 about 300 feet beyond the crossing.

E. W. Conyers, an emigrant of 1852, wrote of this site: "We started this morning bright and early to cross the Cascade Mountains, traveling fifteen miles to Little Deschutes River [White River], over a very good mountain road, except one very steep hill called 'Little Laurel,' which we were obliged to descend to reach the river. We locked both wheels and then rough-locked the chains, and then came very near killing one of our wheel oxen. Something had happened to one of the teams ahead of us, which caused a stoppage of all the teams on the hill back of them. When our leaders stopped, and the hill being so very steep, the other oxen in the team telescoped them, caused by our wagon running onto them.

United States Department of the Interior  
National Park ServiceNational Register of Historic Places  
Continuation SheetSection number 7 Page 8

In the mixup one of our wheel oxen had its neck so wrenched that a stream of blood about the size of a lead pencil spurted from his nose" (Conyers 1906:504).

West of Klip Creek the Barlow Road begins a long descent to the west into the watershed of White River. The road passes Charity and Faith springs and drops several hundred feet in elevation in a steady but not precipitous route. At points short segments of old road traces are visible to the south or below Road 3530. As with other parts of the route between Gate Creek and the crossing of White River, this portion of the Barlow Road is not graded, cleared, or maintained. It is rutted, filled with irregular-sized rocks, and, in places, brushy. It has good historical integrity and quality landscape. The segment passes through fine stands of timber and, in places, is washed by the waters which pour out of springs in the sidehill.

Forest Road 3530 is maintained west of the crossing of White River in T4S, R10E, Sec. 32, W.M. The exact route of the old road trace is uncertain west of base of the descent of the hill east of White River. Emigrants probably took advantage of the generally open, gravel banks of White River and guided their wagons up the course of this meandering stream. Travel diaries mention crossing the river several times. Approximately a mile west of the base of the hill, the old road trace is clearly synonymous with Road 3530 and passes along the west side of White River Forest Camp.

White River Station [T4S, R10E, Sec. 30, NW $\frac{1}{4}$ NW $\frac{1}{4}$ , W.M.]

This popular recreation site on the west bank of White River was a primary first day destination for pioneers. Most attempted to push westward from Gate Creek to this site since it was relatively open, afforded water for livestock, and provided a respite from the dark, forest conditions through which they had traveled. The site is a well-drained terrace on the margin of a forest. To the west lies a swamp. A CCC sign erected in the 1930s at this site reads: "Old White River/ Station/ a camp site used/ in pioneer days."

The ascent of White River proved a challenge to many emigrants. Isom Cranfill wrote on September 10, 1847, "we Descended a S[t]eeple Mountain to a creek 8 or 9 yds wide this Creek is of a Milky Colour we Ascended the Creek 4 ms. Crossing it 5 or 7 times & Camped the Road for the first 5 or 6 ms. was tollerable Good it

United States Department of the Interior  
National Park Service

# National Register of Historic Places Continuation Sheet

Section number 7 Page 9

---

then become verry Rocky in places verry short turns Difficult Driveing Team\$' (Cranfill 1847). Amelia Stewart Knight found a merchant at this site in September, 1853: "First day in the mountains. Came 16 miles; cross Deschutes, or a branch of it, 4 5 times and have encamped on the bank of it. Bought flour at 20 cent per pound to feed the stock" (Knight 1933:52).

Another emigrant found the route of the road near White River Station terrible: "Saturday, [September] 11: This has been a day replete with trouble, trial and difficulty. Started early. Got along tolerably well for awhile, although the roads were miserable. Crossed the Little Sandy [White River], six or seven times. This is a large stream running through the mountains. The water is white and sandy. Towards noon, our roads became intolerable. I never could have imagined such roads nor could I describe it for it beggars description! Over roots and branches fallen trees and logs, over streams, through sloughs and marshes, up hill and down, --in short, everything that could possibly make it intolerable! The cattle began to give out, and at noon our company was reduced to the necessity of leaving two wagons! They put what oxen they had left to two of the wagons. Then they started with the expectation of finding some grass five or six miles distant" (Allen 1946:108).

As early as 1882, Cornelius Gray operated a store at White River Station (Rumsey 1882a). In 1883 Perry Vickers, who resided at Summit Meadows, was murdered at this site in a shoot-out with robbers fleeing Clackamas County (Grauer 1976:94-96). On September 7, 1976, Russell E. Ofstad used a metal detector at this site and located two rows or nails. Digging to six inches, Ofstad removed a variety of artifacts: parts of a cook stove, heating stove, ox shoe, horseshoe, knife and fork, jackknife, shell cases, square nails, square spikes, heavy pieces of tin, an 1880 cent, two stove lids, harmonica, bolts, files, and miscellaneous iron (Ofstad 1976b).

In 1989 the site of old White River Station lies between the Barlow Road and White River. The road ruts, identical with Forest Road 3530, run in a nearly north-south direction through the forest to the west. Modestly improved campsites with fire rings lie on the bank of the river. White River has cut into the terrace where White River Station once stood. In 1989 it is impossible to

United States Department of the Interior  
National Park Service

# National Register of Historic Places Continuation Sheet

Section number 7 Page 10

---

identify the location of Gray's store or to find any artifacts suggesting past activity at this site. Recreation seekers have used this area for heavy traffic of off-road vehicles, primarily two and three-wheel motor bikes, and have churned the volcanic ash and shallow layer of soil into a fine powder. The presence of this modestly improved campsite does not detract from the historical integrity of the Barlow Road. None of the four or five campsites is visible from the road. Each is screened by dense thickets of pines from the road.

White River Station is a contributing site to the Barlow Road Historic District nomination.

## 2. White River Station to Barlow Pass

This segment of the Barlow Road is approximately seven miles in length and passes through T4S, R10E, Secs. 30, 19; T4S, R9E, Secs. 24, 13, 12, 11, 2, 3, 4; T3S, R9E, Secs. 33, 28, W.M.

At White River Station the Barlow Road probably followed the present route of Forest Road 3530 a mile north to Barlow Creek. Some emigrants may have stayed close to the margin of the stream or even driven their wagons up the bed of White River. The annual freshets which sweep down the river from the glaciers and snowfields on Mount Hood have obliterated old traces of that route. The distinct trace of the Barlow Road ascends Barlow Creek through an increasingly dense forest and makes a prominent turn at Klinger's Camp.

In its ascent of Barlow Creek, the Barlow Road passes through Barlow Crossing Campground. Consistent with other recreation sites along Forest Road 3530, the camping sites lie behind trees on either margin of the road. They are semi-improved: clearings with a fire ring and picnic table. The sites, in most instances, are invisible to travelers on the road, unless they are occupied by campers who have parked vehicles which can be seen through the forest. Barlow Crossing Campground does not diminish the visual or historical qualities of the Barlow Road.

United States Department of the Interior  
National Park ServiceNational Register of Historic Places  
Continuation SheetSection number 7 Page 11Klinger's Camp [T3S, R9E, Sec. 2, SE $\frac{1}{4}$ SE $\frac{1}{4}$ , W.M.]

This site lies to the northeast of the Barlow Road where it makes a bend deep in the forest. In the 1930s the Forest Service, or a CCC crew, erected a sign at this location which remains and reads: "Historic Oregon/ Mount Hood National Forest/ Klinger's Camp/ At this place a camp known as a/ 'Hay Burner's Station' was maintained in/ pioneer days by Louis Klinger, a trapper/ and hunter and his wife Malissa, where/ hay and other supplies were sold to/ emigrants portion of the original/ fireplace still remains"

In 1989 no signs of the fireplace were visible. Although identified in more recent secondary accounts as a historic site on the Barlow Road, this location probably bears an erroneous identification of such association. Lenore Woodcock Walters, a relative of Klinger's wife, Melissa (Woodcock) Klinger, wrote in 1975: "Beyond the White River Sands was the old Klinger Camp and the remains of the Joe Douglas cabin. Joe was a Wamic man, whom the writer remembers well. He liked to trap and built a crude mountain cabin for his winter trapping shelters. A large Klinger Camp Forest Service sign is mistakenly located there. Gradually Joe's cabin decayed with the years, leaving the rock fireplace which now is no more" (Clackamas and Wasco County Historical Societies 1976:34). Klinger, born in Missouri in 1837, emigrated with his parents to Oregon in 1847. In 1863 Klinger and his wife settled on Eightmile Creek near Dufur, Oregon. He was a rancher, stockraiser, and mayor of Dufur. A biography published in 1905 noted: "Mr. Klinger is an enthusiastic hunter, and fisherman, passing a large portion of the summer in the mountains" (Shaver et al. 1905:244-45).

Evidence thus suggests that the Klinger Camp sign is in error. Klinger may have camped at the site of the old Joe Douglas cabin, but he had little relationship to the Barlow Road, other than traveling it when hunting or fishing in the mountains. This site, a small clearing in the forest, lacks documented association of emigrant use of the road.

Klinger's Camp is a noncontributing site to the Barlow Road Historic District nomination.

United States Department of the Interior  
National Park ServiceNational Register of Historic Places  
Continuation SheetSection number 7 Page 12

In T4S, R9E, Sec. 3, SW $\frac{1}{4}$ , W.M., the Barlow Road passes through an opening of about an acre in the forest. In the twentieth century this site has carried the name Grindstone, presumably because of its association with a grinding stone for sharpening tools. None of the overland diaries for the Barlow Road identify this location. The cadastral surveyors reported no opening in the forest in 1882 when they worked in this area (Rumsey 1882b). Emigrants found the ascent of Barlow Creek difficult. Amelia Stewart Knight, a traveler in 1853, for example, wrote: "Thursday, September 8th --Traveled 14 miles over the worse road that was ever made, up and down, very steep, rough and rocky hills, through mud holes, twisting and winding round stumps, logs and fallen trees. Now we are on the end of a log, now over a big root of a tree; now bounce down in a mud hole, then bang goes the other side of the wagon, and woe be to whatever is inside. There is very little chance to turn out of this road, on account of timber and fallen trees . . ." (Knight 1933:52).

Grindstone [T4S, R9E, Sec. 3, NE $\frac{1}{4}$ SW $\frac{1}{4}$ , W.M.]

This site is maintained in 1989 as a semi-improved campground. The features include two, metal fire rings and an outdoor toilet. These improvements lie more than 80 feet west of the road and are not obtrusive or visible.

John Beard, horseback traveler of the Barlow Road in 1947, camped at Grindstone and wrote:

"We prepared to remain here over the Sabbath Day. We soon made camp, cleaned out the spring, spread our sleeping bags beneath the thick, widely spreading branches of a giant fir and turned in for a long night's rest."

"Scarcely had we pulled the flaps of the down bag over our shoulders when there came a tremendous crash of thunder rolling its bellowing echoes through all the mountains. A flash of lightning illuminated the entire forest. The rain now began to fall gently, but under the thick branches of the fir scarcely a drop reached us, and those that did slide harmlessly off the water-repellent envelope in which the sleeping bags were encased."

Beard spent Sunday looking for signs of emigrant use of the road and noted: "We found real blazes on two giant firs. They were so

United States Department of the Interior  
National Park ServiceNational Register of Historic Places  
Continuation SheetSection number 7 Page 13

deep that they might well have been made by Barlow and Rector when they scouted out the trail over a hundred years ago" (Beard 1949:15-16).

Grindstone is a noncontributing site to the Barlow Road Historic District nomination.

In T3S, R9E, Sec. 33, W.M., Forest Road 3530 twice crosses Barlow Creek near the center of the section. These crossings lie southeast of Devil's Half Acre. A heavily brushed-in but visible trace of the Barlow Road lies on the east side of Barlow Creek and runs parallel with Road 3530 which is on the west bank between the crossings. Although blocked by fallen logs and nearly impenetrable thickets of vine maple, these ruts are discernible and are indicated on the cadastral plat of survey. The old trace of the Barlow Road becomes synonymous with Forest Road 3530 at the lower margin of Devil's Half Acre.

Devil's Half Acre [T3S, R9E, Sec. 28, NW $\frac{1}{4}$ , W.M.]

Considerably more than a half acre, this clearing lies east of Barlow Pass near the headwaters of Barlow Creek. The Barlow Road enters the site from the southeast and follows along the eastern margin of the clearing. Forest Road 3530 then cuts across the clearing and ascends to Barlow Pass. The Barlow Road continues in a northerly direction and passes Devil's Half Acre Campground. This site, probably first improved by the Civilian Conservation Corps in the 1930s, has two stone fireplaces, three metal fire circles, two picnic tables, and an outhouse. None of these features impinges on the setting. All are to the west of the Barlow Road and are concealed by the dense forest on the margin of the clearing.

Diaries of overland travelers in the 1840s and the 1850s make no mention of this site. Repeatedly emigrants reported that they had no available feed for their cattle and had to push on as quickly as possible to cross Barlow Pass and get to the fodder at Summit Meadows. The origin of the clearing near the headwaters of Barlow Creek was probably the result of forest fires, perhaps those caused by emigrants. Passing this area in 1848, William W. Anderson noted: "fire gets out in these mountains from the emigrant camps and burns a great [d]eal of timber I have seen acres of green fir timber burnt off smo[o]th" (Anderson 1848:46).



United States Department of the Interior  
National Park Service

## National Register of Historic Places Continuation Sheet

Section number 7 Page 14

---

Some reminiscent accounts refer to Devils Half Acre as the Big Deadening (Clackamas and Wasco County Historical Societies 1976:34). Decaying, burned stumps and logs in this opening confirm past forest fires and the probable origin of both the name and the presence of this grassy clearing.

Devil's Half Acre is a noncontributing site to the Barlow Road Historic District nomination.

Long a site of speculation and research, Fort Deposit was the place where the initial emigrant party of 1845 cached wagons and goods before setting out on horseback to the Willamette Valley. While precise identification of Fort Deposit is impossible, evidence suggests that it was probably the clearing at the eastern base of Barlow Pass, a site approximately one mile northwest of Devil's Half Acre. The Barlow Road ascends to the headwaters of Barlow Creek and, at this level acre deep in the forest, turns to the west to make the steep ascent to Barlow Pass a half mile to the north.

Fort Deposit [?] [T3S, R9E, Sec. 28, SE  $\frac{1}{4}$  NW  $\frac{1}{4}$ , W.M.]

During the exploration and opening of the Barlow Road from Gate Creek to Barlow Pass in 1845, the emigrants were unable to complete their labors before the onset of winter. Facing snows and danger of perishing in the mountains, the party concluded to cache wagons and supplies. On October 20, 1845, Joel Palmer, a member of this contingent, wrote: "Ten men yet remained at camp, and, after selecting a suitable place for our wagon-yard, we erected a cabin for the use of those who were to remain through the winter, and to stow away such of our effects as we could not pack out. This being done, nothing remained but to await the return of those who had gone for pack horses. We improved the time in hunting and gathering berries, until the 25th, when four of us, loaded with heavy sacks, started on foot for the valley of the Willamette" (Palmer 1847:79).

The remains of the cabin, presumably the site known as Fort Deposit, were noted on August 18, 1853, by an emigrant: "Left the gate and took into the Cascade Mountains. Drove 26 $\frac{1}{2}$  miles and camped  $\frac{1}{2}$  mile past the foundation of an old cabin" (Gaylord 1850-53).

United States Department of the Interior  
National Park Service

## National Register of Historic Places Continuation Sheet

Section number 7 Page 15

---

On July 10, 1976, Russell E. Ofstad, using a metal detector, examined the clearing at the eastern base of Barlow Pass, a site where Barlow Creek Trail No. 485 meets Trail No. 670 at the trace of the Barlow Road. Excavating where he found indications of metal, Ofstad recovered parts of a heating stove, an axe head, sideboard irons, and ox shoe, ox harness ring, horseshoes, a hub ring, harness buckles, knives and forks, coins, bolts, a harmonica, and other objects of material culture. Ofstad concluded that he had found the site of Fort Deposit (Ofstad 1976a).

Fort Deposit is a contributing site to the Barlow Road Historic District nomination.

From Devil's Half Acre Campground to the probable site of Fort Deposit to the summit of Barlow Pass, the trace of the Barlow Road is closed to vehicle use and has strong historic and visual quality. The road passes through majestic stands of old growth Douglas Fir. The margins are lined with boulders laboriously stacked to the roadside. The segment from the level ground east of the base of the pass to the summit is cleared and used as a cross-country ski trail. Water bars, constructed by Boy Scout troops in the 1980s, have slowed erosion and helped preserve the road trace.

### 3. Barlow Pass to Crest of Laurel Hill

This segment of the Barlow Road wanders across the southern slopes of Mount Hood and passes through T3S, R9E, Secs. 28, 29, 30, 20; T3S, R8½E, Secs. 25, 24, 23; T3S, R8E, Secs. 24, and 14, W.M.

The Barlow Road reaches a high point in elevation of 4,147 feet. The road is bisected at the pass by old Highway 35, the loop road around Mount Hood to Hood River. A paved parking lot is located atop the road and is popularly used by hikers in summer and skiers in winter. A handsome Forest Service sign, carved about 1935 by Larry Espinoza of the Zig Zag Ranger Station, stands atop the pass and has a relief panel showing emigrants with ox teams traveling the Barlow Road. The sign reads: "Historic Oregon/ Barlow Road/ First Road Built Over Cascade Range/ in 1845-46 by/ Samuel K. Barlow (1792-1867)/ an Oregon Pioneer from Kentucky." The sign provides mileages to Wamic, the Dalles-California Highway, and Maupin.

United States Department of the Interior  
National Park ServiceNational Register of Historic Places  
Continuation SheetSection number 7 Page 116

West of the pass, the road descends into the watershed of the East Fork of Salmon River. This segment of the Barlow Road is in pristine condition and is used as a cross-country ski trail. Boy Scouts have cleared the route of brush and have constructed water bars at steep places to slow erosion. At three badly eroded sections, the ski trail leaves the route of the Barlow Road and runs parallel across the floor of the forest. At several points are stacks of boulders at the roadside. Some aged trees yet bear blazes, though such marks are disappearing with the growth of bark. The Barlow Road enters a level area east of the East Fork of the Salmon River at a site known as Pioneer Woman's Grave.

Pioneer Woman's Grave [T3S, R9E, Sec. 29, SE $\frac{1}{4}$ NW $\frac{1}{4}$ , W.M.]

The Pioneer Woman's Grave is a rock cairn replica on the south side of old Highway 35 on the east side of the East Fork of Salmon River at the western base of Barlow Pass. Road construction crews discovered this site in 1924 while building the Mount Hood Loop Highway 35. That summer a highway crew disinterred human remains in a wagon box. Reportedly they reburied the bones and constructed the cairn replica over the new grave.

This site has subsequently had a succession of historical markers. The first was a wooden cross atop the cairn which bore the inscription "In Memory of a Pioneer Woman of 1845." The marker and cairn were dedicated on June 30, 1924. On August 23, 1936, the Multnomah Chapter of the Daughters of the American Revolution mounted a bronze plaque at this site. It was subsequently stolen. In the 1930s the Forest Service or the Civilian Conservation Corps erected a large, rustic, wooden marker on the north side of the highway opposite the cairn which reads:

"Pioneer Woman's Grave/ The last resting place of a pioneer woman who/ died in 18-? while enroute to western Oregon by/ ox team over the old Barlow Road which passed/ near this spot./ The Barlow Road was built in 1845-46 by/ Samuel K. Barlow an Oregon pioneer from Kentucky./ Being the first road over the Cascade Range,/ It was used by many emigrants to the Willamette Valley/ and along its route are landmarks which record/ the experience and hardships of these early pioneers./ Mount Hood/ National Forest."

On August 23, 1982, the Multnomah Chapter, Daughters of the

United States Department of the Interior  
National Park ServiceNational Register of Historic Places  
Continuation SheetSection number 7 Page 17

American Revolution, mounted another bronze plaque near the stone cairn: "In memory of an unknown pioneer woman of 184?"

Pioneer Woman's Grave is a contributing site to the Barlow Road Historic District nomination.

Not evident to the many visitors who stop to read the sign and plaque and, at times, to place flowers on this cairn, are the sharply defined ruts of the Barlow Road. The road trace passes across the flat on the east side of the East Fork of Salmon River and fords the stream about 20 feet above the large culvert over which passes old Highway 35. The road then moves through a cut, nearly five feet deep, on the west bank and turns north in the forest directly toward Mount Hood. At this point the Barlow Road commences the transit of an ash flow from the volcano. Its trace is clearly evident on the floor of the forest. The road crosses new Highway 35 and continues north more than a quarter mile in a setting of firs and pines. The wagon ruts have cut through the shallow soil on the ash flow. The road turns sharply at a large boulder on the north side of the road. The base of this boulder [T3S, R9E, Sec. 20, SW $\frac{1}{4}$ , W.M.] is clearly scarred--perhaps purposefully--with an arrow or gash pointing to the southwest.

The road trace then follows the east bank of Salmon River. Over the years those improving or maintaining the road stacked rocks and boulders along the route. This segment has some of the finest visual qualities of the entire road segment on the Forest. The trace meanders between pines and around boulders across the ash flow to Highway 35. The Barlow Road then turns due west and crosses the northern half of Section 30. The route is badly disrupted for nearly three-quarters of a mile by the major highway interchange of Highways 26 and 35. The trace of the road, however, is still visible in the forested traffic "island" in the middle of the interchange. A small segment of the road runs through the Forest north of Highway 26 in the NW $\frac{1}{4}$  of Section 30, but is compromised visually by construction in 1989 of a new, four lane section of highway between the interchange and Government Camp.

In the NE $\frac{1}{4}$  of Section 25, T3S, R8 $\frac{1}{2}$ E, the Barlow Road again possesses excellent integrity. The trace is visible on a roadside cut of the Forest road running south to Trillium Lake. The Barlow Road descends almost due west through virgin forest to the eastern margin of Summit Meadows. The segment is sharply defined by deep ruts in the ground and, in places, by stacks of rocks to the roadside. At Summit

United States Department of the Interior  
National Park ServiceNational Register of Historic Places  
Continuation SheetSection number 7 Page 18

Meadows the road enters a dense thicket of alders and is impassable. Over the years those who maintained the road laid down a corduroy section across the northern part of Summit Meadows. These logs have settled into the swamp and have become covered with alders and willows.

Summit Meadows was an important landmark and camping place for emigrants on the Barlow Road. In the years 1845-1865 it was the only clearing and the best prospect for finding feed for livestock. Although many cursed its sedge and lamented the condition of their animals, most stopped at the meadows to camp and prepare for the next challenge of the trail. E. W. Conyers in 1852 noted: "Tonight we are camped two miles past the summit, and about four and one-half miles south of Mount Hood. Very little good grass for our cattle tonight, but plenty of sour mountain grass. John Jones brought in a lot of blue huckleberries this afternoon. We find the nights very cool here in the mountains" (Conyers 1906:504).

That year the Kerns family crossed Barlow Pass on September 27 and camped at Summit Meadows. John Kerns wrote: "Were off again 7 oclock, -wound our way through the forest over a stony, crooked & hilly Road. Crossed the dividing or summit ridge of the Cascade Mountains, 9 miles from camp, found some Good Grass near the divide, & some on this side at our camp; & Grass having been as scarce as 'morality' for the last two days, our cattle & horses were ravenous enough to swallow it whole. Left two of our cattle this morning which were 'give out.' Mt. Hood stands just north of our camp, with its lofty, white dome penetrating the ethereal Blue as if it had sworn to remain an eternal Barrier to the clouds, while time awaits eternity" (Kerns 1852).

Esther McMillan Hanna wrote in 1853: "Got along tolerably well as we had to go very slow. The three loose mules were troublesome, running into the wood. Came six miles to where there was swamp grass. Here we found several camps . . ." (Allen 1946:110-112). For George Bond this segment of the trail in 1853 was one of great anguish. His terse diary documented his situation in September:

W[ednesday] 14 - traveled to the somet Praria met Hardon Davis  
laid by half day

T[hursday] 15 - Hana Died laid by

F[riday] 16 - Buried Hanah traveled to and camped on Loral  
hill (Bond 1853)

United States Department of the Interior  
National Park ServiceNational Register of Historic Places  
Continuation SheetSection number 7 Page 19Summit Meadows Cemetery [T3S, R8 $\frac{1}{2}$ E, Sec. 25, SE $\frac{1}{4}$ NW $\frac{1}{4}$ ]

The Summit Meadows Cemetery is owned by the Clackamas County Historical Society. The site includes three marked graves within a picket fence enclosure and a bronze plaque commemorating the burial near this site of Baby Morgan. It is not known if Hanah Bond is buried in this cemetery, though such is likely. The graves include the following:

- 1) Grave marked by native stone turned on edge. No inscription.
- 2) Grave marked by native stone inscribed "P. Vickers." This is the tombstone of Perry Vickers who settled in 1866 at Summit Meadows and operated the tollgate for five years. Vickers was one of the earliest guides for climbers on Mount Hood. He built the Summit House. Vickers was murdered at Cornelius Gray's store at White River station on August 18, 1883. Friends brought his body over the pass and buried him at this site (Grauer 1976:94-96).
- 3) Grave marked by native stone inscribed on three sides. The north elevation reads: "Of Such is the Kingdom of Heaven." The east (front) elevation reads: "BBBB/ Infant son/ of W L & Bar/ bara Barclay/ Born Jul 15/ Died Sept. 14/ 1882." The south elevation reads: "A Mothers Love." The Barclay child died while the parents were camped at Summit Meadows. Vickers reportedly selected the gravesite (Grauer 1976:94-96).

Nearby is a bronze plaque mounted on the west face of a large boulder in the forest. The inscription reads: "This marks the grave/ of/ Baby Morgan/ Infant Daughter of/ Daniel and Rachel Woodsides Morgan/ Born near Independence Rock, June, 1847./ The baby died as a result of an accident and/ was buried here at Summit Meadows Oct. 24, 1847./ Burial witnessed by/ Jacob and Sarah Woodsides Caplinger./ 'Sweetly rests our baby dear/ All the labor ceases here/ Far from home though laid to sleep/ Loving hears they memory keep./' Dedicated by descendant relatives Aug 20, 1957" (Clackamas and Wasco County Historical Societies 1976:42-49).

Summit Meadows Cemetery is a contributing site to the Barlow Road Historic District nomination.

United States Department of the Interior  
National Park ServiceNational Register of Historic Places  
Continuation SheetSection number 7 Page 20Summit House Site [T3S, R8 $\frac{1}{2}$ E, Sec. 25, NE $\frac{1}{4}$ NW $\frac{1}{4}$ , W.M.]

The site of the Summit House is located at the northwestern corner of Summit Meadows and about 150 feet east of Still Creek. Following Perry Vickers' settling at this site in 1866, the owners of the Barlow Road used this point until 1871 as a toll station. By 1905 the site features included the following: (1) Summit House, a one and one-half story, wood frame building with vertical board and batten siding and a hip-on-gable roof; (2) tepee, a conical building with an exterior of hewn, cedar shakes and a band of imbricated shingles; the structure had projecting window dormers and a covered porch at its entry; (3) barn; (4) corral; and (5) gate on the Barlow Road. Esther Kelly Watson sketched a general site plan in 1975 based on her memories of camping at the Summit House during the summers of 1906 and 1907 (Clackamas and Wasco County Historical Societies 1976:44).

After Vickers' death, Horace Campbell settled on this squatter's claim. An eccentric man, Campbell was a spiritualist and claimed he communicated regularly with Christian saints. Known to some as King David, Campbell eventually secured patent to the property and had it surveyed on August 19, 1901 (Clackamas County Surveyor 1900-02:93-96). Esther Kelly Watson wrote of Campbell: "He was a tall, angular man with a long, gray beard, which led us to think of him as an old man. In fact, with complete respect, we referred to him as "old man Campbell" (Clackamas and Wasco County Historical Societies 1976:46).

At this site are stone footings for the foundation of the tepee and the Summit House. Between the building site and the Barlow Road are several inscribed boulders:

- 1) H/ X
- 2) RH/ 1906-/ J.R.K.

This inscription stands for Ralph Hall and Joyce Raymond Kelly who camped with Kelly's parents and sisters at Summit Meadows during the summer of 1906. Esther Kelly Watson recalled that her family inscribed a number of boulders in front of the Summit House when camping at this site (Watson 1978).

United States Department of the Interior  
National Park ServiceNational Register of Historic Places  
Continuation SheetSection number 7 Page 21

- 3) [?] LK-/ 1906/ A.B.

This inscription stands for Laura Kelly, another of the Kelly children who lived for nearly 90 years in Portland, Oregon. Her sister Esther Kelly Watson believed the initials A.B. were those of a hired girl who cooked and prepared meals for the Kelly family during the summer of 1906 (Watson 1978).

- 4) J. RAWSON/ 48-[?]5 0-1-2-3-

Claire and M. W. Belsher believe this inscription relates to a mining claim filed by a relative of Julia Hobday. Miss Hobday owned Summit Meadows for a number of years in the twentieth century (Belsher 1978).

- 5) Inscribed with a triangle.

- 6) [This rock was inscribed K.M. In 1989 it was dug out, overturned, and hidden in the forest.]

- 7) July 21-07 [A?] WS[?] EDW

- 8) [This rock, inscribed with the painted letter "L," had been removed from the site in 1989. It was inventoried in 1978.]

- 9) O [?]/ G [?]/ R.B.

- 10) R BLASE' July 18 [?]/ [?]

Summit House Site is a contributing site to the Barlow Road Historic District nomination.

At the Summit House the Barlow Road turned north to follow the east bank of Still Creek for about a quarter mile. The historical integrity of the road is compromised in this short segment. The road is graded, graveled, and maintained as East Summit Road. Two private residences stand west of the road, but both are heavily screened by dense forest and understory. The structures at 9105 East Summit Road are four, weathered shingle buildings. The private holdings do not detract significantly from the historic landscape, though foot travelers on the route of the Barlow Road can catch glimpses of them through the forest.



United States Department of the Interior  
National Park ServiceNational Register of Historic Places  
Continuation SheetSection number 7 Page 22

The Barlow Road enters the SW $\frac{1}{4}$  of Section 24 and passes through the west side of Still Creek Campground. This is an improved camping area containing 27 sites. Each has a metal fire ring and picnic table. The road system within the campground is covered with asphalt, including the trace of the Barlow Road from the Forest Boundary to the site of Swim. This is Forest Road 2650. These recreation improvements and the paving of this short segment of the Barlow Road appear irreversible. They are a compromise to the integrity of this segment of the route, but do not totally interrupt the experience of a hiker. The setting is one of dense forest. The campsites and the use of asphalt are the most evident changes.

At Swim, a former recreation site, the Barlow Road again exhibits high historical and visual qualities. The route crosses the course of a warm water spring and ascends in a slightly northwesterly direction to Summit Ranger Station and Government Camp. The trace of the road is sharply defined by ruts, deep cuts, and stacks of stones to the margins on the floor of the dark forest. This section of the road is cleared and is used as a cross-country ski trail between Government Camp and Summit Meadows. A rustic, log bridge spans Still Creek at the road crossing. Its purpose is to permit skiers to cross the stream. It was not a feature encountered by emigrants, but its materials and construction are compatible with the forest setting and present use of the old road.

Swim Site [T3S, R8 $\frac{1}{2}$ E, Sec. 24, NE $\frac{1}{4}$ SW $\frac{1}{4}$ , W.M.]

Swim was a resort site which took advantage of a small hot spring which oozes out of the ground about 100 feet west of Still Creek and due north of the trace of the Barlow Road. The site was first developed about 1913-15 (Watson). By the 1920s Swim had an enclosed, concrete pool, post office, and several log cabins. Swim served as the area's postal station through 1929. In the fall of 1927 Ole Langerud developed a ski jump near this location (Grauer 1976:51). None of the Barlow Road emigrants noted this site.

In 1989 the site of Swim is barely discernible. Most of the concrete pool has disintegrated, though sections of the walls remain. They are mostly obscured by dense growth of alder and willow. A low stone wall about 25 inches high and located about 60 feet north of the Barlow Road is visible on the floor of the

United States Department of the Interior  
National Park Service

National Register of Historic Places  
Continuation Sheet

Section number 7 Page 23

---

forest. It once marked the front yard of the lodge or resort. This site does not have a negative impact on the historical character of the Barlow Road.

Swim Site is a noncontributing site to the Barlow Road Historic District nomination.

The Barlow Road is obliterated at the east end of Government Camp. The trace of the road turns west at Summit Ranger Station and is covered with Highway 26 and, in the townsite of Government Camp, with old Highway 26. Two bronze plaques mounted on a boulder and the remains of a 1930s Forest Service sign commemorate the location of the route in the town.

Government Camp Historic Markers [T3S, R8 $\frac{1}{2}$ E, Sec. 23, NW $\frac{1}{4}$ NW $\frac{1}{4}$ , W.M.]

These markers are located on the north side of old Highway 26 in the center of Government Camp. The bronze plaques read as follows:

- 1) Samuel Kimbrough Barlow/ Oregon pioneer from Kentucky/ built the first wagon road across the/ Cascade Mountains/ passing this spot/ 1845-1846/ The building of railroads since has been of less/ importance to the community than the opening/ of this road which enabled the settlers to/ bring their wagons and teams directly to the Willamette Valley./ Erected and dedicated by the/ Sons and Daughters of Oregon Pioneers./ 1923.
- 2) Susannah Lee Barlow/ wife of S. K. Barlow/ A real daughter of the/ American Revolution and/ the real Madonna of the/ Barlow Trail./ Arrived in Oregon City Dec. 25, 1845/ Placed by/ Susannah Lee Barlow and/ Multnomah Chapters/ DAR/ 1923.

Both markers contain elements of dubious historical accuracy, especially the statement about the insignificance of railroads to the economy of the Pacific Northwest.

The third marker is a log with a relief scene of emigrants on the Oregon Trail carved about 1935 by Larry Espinoza of the Zig Zag Ranger Station. A vandal took a chain saw and cut off the mileages and other information on the bottom of the sign, contending that this information was no longer accurate. The marker has stood unrestored since 1978.

United States Department of the Interior  
National Park Service

# National Register of Historic Places Continuation Sheet

Section number 7 Page 24

---

The Government Camp Historic Markers are a noncontributing site to the Barlow Road Historic District nomination.

On the western end of Government Camp, the trace of the Barlow Road enters private land in the NE $\frac{1}{4}$  of Section 24, T3S, R8E, W.M. A finely defined set of ruts passes along the southern margin of Collins Lake. The route is then crossed by three lanes of Highway 26. The Barlow Road continues south of the highway through private property, meandering behind the Darr house and fording Mosquito Creek, a tributary of Camp Creek. The Barlow Road is crossed by the eastern access road (old Highway 26) at Multorpor recreation area. The trace of the road is on the floor of the forest in a narrow island between old and new segments of Highway 26 due north of the recreation facilities at Multorpor. At the west entrance into Multorpor, the road trace turns northwesterly, is crossed by Highway 26, and enters a virgin forest in the vicinity of Enid Lake. The route enters the SE $\frac{1}{4}$  of Sec. 14, T3S, R8E, W.M. The trace is visible on the floor of the forest east of old Highway 26 to the crest of Laurel Hill and the declivity into the Little Zigzag Canyon.

The Barlow Road segment north of Highway 26 at Multorpor and running to the crest of Laurel Hill was cleared by the Civilian Conservation Corps and used as part of the Pioneer Bridle Path, a recreation feature connecting Government Camp and Rhododendron. The impact of this use is negligible. At several points in this well-preserved road segment, however, are metal signs posting the presence of underground telephone cables.

#### 4. Crest of Laurel Hill to Tollgate Site

This segment of the Barlow Road runs from the crest or western margin of the summit of Laurel Hill at 3,600 feet elevation to the Tollgate Site at Rhododendron, Oregon, at 1,700 feet. The road passes through T3S, R8E, Secs. 14, 15, 16, 17, 18; T3S, R7E, Secs. 13, 14, and 11, W.M., and descends nearly 2,000 feet in vertical distance.

The Barlow Road in this segment makes the precipitous descent of the western slope of the Cascade Range and enters the Western Cascades. The ridge of Laurel Hill, a divide between the Zigzag drainage to the north and Camp Creek watershed to the south, serves as the principal route for the road. The descent of Laurel Hill involved the evolution of several different routes during the nineteenth century. The earliest

United States Department of the Interior  
National Park Service

National Register of Historic Places  
Continuation Sheet

Section number 7 Page 25

---

route to the west required emigrants to lower their wagons down steep, vertical descents or chutes by use of ropes or chains snubbed around trees and stumps. Some emigrants used drag trees up to 40 feet long to slow their wagons. Barlow's petition to the Oregon Provisional Legislature of December 9, 1845, suggests that the trail he blazed and initially opened came down Laurel Hill and dropped into the Camp Creek watershed before reaching the western foot of the hill and, eventually, entering the Zigzag drainage. Barlow's petition read: "then down lawrel hill to falls [Camp] creek 2 mil[e]s--thence down said creek 3 miles to zigzag creek, very heavy timber" (Beckham 1979[2]:IV).

In September, 1847, Isom Cranfill noted that his party descended Laurel Hill "in three benches." He concluded: "the last is much the longest & most Dif[f]icult" (Cranfill 1847). The lore of Laurel Hill as well as historical data from the 1840s offer plausible evidence for the earliest route down Laurel Hill. This earliest route, however, proved so difficult and terrifying, that the road company, probably in the mid-1850s, opened a second road which descended from the summit of Laurel Hill northwesterly into the Little Zigzag Canyon. This segment has good historical integrity for one and a quarter miles through Section 14 to Kiwanis Camp in Section 15. It was cleared in the 1930s by the Civilian Conservation Corps and has been used since about 1935 as the Pioneer Bridle Path. West of Kiwanis Camp the route was obliterated in the 1920s by construction of old Highway 26. Faint traces, however appear between Old Highway 26 and the Zigzag River in Section 16.

The oldest section of the Barlow Road and the part which elicited such protests and anguish from emigrants starts on the floor of the forest in dense thickets of rhododendron west of old Highway 26 on the crest of Laurel Hill. To the north are clearings for the undeveloped Mount Hood View Campground. This segment runs northwesterly for a half mile. Cleared in the 1970s, it has grown up with forest understory and is increasingly difficult to travel on foot. The route drops about 100 feet in elevation and then is abruptly severed by a deep cut for present Highway 26 in the SW $\frac{1}{4}$  of Section 14. The road cut is nearly 70 feet of steep bank on the east. This is the probable location of chute #1, the descent to the first bench on Laurel Hill. All traces of this chute were obliterated in construction of present Highway 26. The Barlow Road resumes on the west side of the cut and continues on the top of Laurel Hill in a westerly direction to enter Section 15 and terminates at the top of Chute #2.

United States Department of the Interior  
National Park ServiceNational Register of Historic Places  
Continuation SheetSection number 7 Page 26Chute #2 [T3S, R8E, Sec. 15, NE $\frac{1}{4}$ SE $\frac{1}{4}$ , W.M.]

Emigrants shuddered at the site confronting them at the top of this 300 foot long talus slope. One traveler in 1847 boldly stated: "this is the worse hill on the road from the States to Oregon" (Harden 1847:43). In 1848 William Wright Anderson wrote: "we traveled 16 miles and passed over laurel hill this is a verry long steep mountain to de[s]cend some of the emegrants cut trees and chained to the hind axel tree of their waggons to hold them back" (Anderson 1848:46). John James in 1851 wrote: "Crossed Laurel Hill, one of the worst in the world, and went through a tremendous mud hole before coming to the hill" (James 1850-53). Another pioneer that year departed from Summit Meadows and wrote: "Started early and traveled over the worst roads I ever saw. There were many wagons abandoned and left and a great number of dead cattle which caused a terrible stink all along the way. Camped at the foot of Laurel Hill. Oh! what a hill" (Brandt 1851:25).

E. W. Conyers descended Laurel Hill in 1852. His description painted a memorable picture of its challenges:

"We started as early as usual and traveled eight miles to the Laurel Hill. The road on this hill is something terrible. It is worn down into the soil from five to seven feet, leaving steep banks on both sides, and so narrow that it is almost impossible to walk alongside of the cattle for any distance without leaning against the oxen. The emigrants cut down a small tree about ten inches in diameter and about forty feet long, and the more limbs it has on it, so much the better. This tree they fastened to the rear axle with chains or ropes, top-end foremost. This makes an excellent brake for the wagon, especially in going down such hills as this one. . . . Our wagon was in all shapes coming down this hill; sometimes one fore [w]heel would drop nearly three feet from a boulder in the road, while at the same time the opposite rear wheel dropped two feet or more into another hole. Bad as the road was we succeeded in getting down this hill in safety" (Conyers 1906:504-505).

In the 1920s Highway 26 cut through the lower portion of this chute or talus slope. The abandoned, paved roadbed remains. It is a compromise to the integrity of this historic feature but, nevertheless, the chute is recognizable and clearly evokes the

United States Department of the Interior  
National Park ServiceNational Register of Historic Places  
Continuation SheetSection number 7 Page 27

sentiments recorded by emigrants. Until 1980 rope-burned trees and stumps were yet visible on the margins of this chute. Sometime during the winter of 1979-80 the last of these sections of marks disintegrated. Several rotting stumps remain where the emigrants once anchored their wagons on this precipitous descent.

In 1947-48 the Oregon Department of Transportation, at the urging of the Oregon Chapter of the American Trails Association, erected a marker on the south side of Highway 26 near the base of Chute #2:

"Historic Oregon Trail/ Laurel Hill/ The Pioneer Road here/ detoured the Columbia/ River rapids and Mount/ Hood to the Willamette/ Valley. The road at/ first followed an old/ Indian Trail. The later/ name was Barlow Road./ Travel was difficult./ Wagons were snubbed to/ trees by ropes, or held/ back by drags of cut/ trees. Early travelers/ named the hill from/ the resemblance of/ native leaves to laurel."

This marker was replaced by a new panel with the same text about 1985.

Chute #2 is a contributing site to the Barlow Road Historic District nomination.

At the base of the second chute, the Barlow Road turned slightly to the north and crossed a short saddle and headed uphill and westerly on Laurel Hill. This saddle is in 1989 traversed by Highway 26. On the north side of the highway, however, the trace of the Barlow Road is easily discernible and leads due west for nearly two miles in a finely preserved segment of the road. This section of the road has excellent historic and visual integrity. The only obtrusive element is a mine shaft on the north side of the road about a quarter mile west of the saddle. This section of the Barlow Road was cleared for the Pioneer Bridle Path in the 1930s and passes through dark stands of virgin conifers. The route also cuts across another prominent talus slope and is clearly demarcated where road builders cleared and terraced the roadbed.

Chute #3 Site [T3S, R8E, Sec. 16, SE $\frac{1}{2}$ , W.M.]

A third, terrifying chute or descent, probably the longest and most difficult on Laurel Hill, dropped from the main ridge into the

United States Department of the Interior  
National Park Service

## National Register of Historic Places Continuation Sheet

Section number 7 Page 28

---

watershed of Camp Creek. The historical and visual integrity of this feature are irreversibly compromised by logging and the massive cuts for modern Highway 26. The terrain and diaries suggest that this third chute was the one down which a stream coursed while emigrants struggled to lower their wagons and livestock. In 1989 the upper portion of the chute is a tangle of rotting logs and dense alder thickets. The lower portion is obliterated by the road cut and massive piles of rock blasted from the south-facing slope of Laurel Hill.

Amelia Stewart Knight described this site on September 10, 1853:

"It is something more than half mile long, very rocky all the way, quite steep, winding, sideling, deep down, slippery and muddy, made so by a spring running the entire length of the road and this road is cut down so deep that at times the cattle and wagons are almost out of sight, with no room for the drivers except on the bank, a very difficult place to drive, also dangerous, and to make the matter worse, there was a slow poking train ahead of us, which kept stopping every few minutes, and another behind us which kept swearing and hurrying our folks on, and there they all were, with the poor cattle all on the strain, holding back the heavy wagons on the slippery road. The men and boys all had their hands full, and I was obliged to take care of myself and little ones as best I could, there being no path or road except the one where the teams traveled. We kept as near the road as we could, winding round the fallen timber and brush, climbing over logs, creeping under fallen timber . . . . To keep from smelling the carrion, I, as others, holding my nose" (Knight 1933:52-53).

Chute #3 is a noncontributing site to the Barlow Road Historic District nomination.

Eventually the road operators graded and opened a section of the road on down Laurel Hill, extending west of the second chute. This segment is well-preserved and, since the 1930s, has served as the route of the Pioneer Bridle Path. This segment runs in a westerly direction across the southern half of Section 16. At the foot of Laurel Hill the Barlow Road is obliterated for nearly a mile by the wide cut and grading for Highway 26. This area is used for chaining up vehicles during the winter. There are no traces of the Barlow Road for three-quarters of a mile west of the junction of Highway 26 with old Highway 26 running into

United States Department of the Interior  
National Park ServiceNational Register of Historic Places  
Continuation SheetSection number 7 Page 29

the Little Zigzag Canyon. A short road segment is located north of Highway 26 in the SW $\frac{1}{4}$  of Section 17 and another segment of nearly a quarter mile lies north of the highway in the southern half of Section 18. Highway 26, like the old Barlow Road, runs down the crest of the divide between Camp Creek and the Zigzag River.

Cairns [?] [T3S, R8E, Sec. 17, SW $\frac{1}{4}$ , W.M.]

Two low piles of stones, or what may be cairns, are located in the forest north of Highway 26 and south of the access road to summer homes sites along the Zigzag River. The site is due north of the highway sign one-quarter mile east of the turn-off to Camp Creek Campground. There is no documentation to confirm that these piles of stone are cairns marking graves or another feature. They are not adjacent to extant road ruts.

The Cairns [?] are a noncontributing site to the Barlow Road Historic District nomination.

In Section 13 are several segments of the Barlow Road, mostly lying north of Highway 26 in the SE $\frac{1}{4}$  and the NW $\frac{1}{4}$ . These segments are immediately adjacent to the highway and are filled with brush or forest understory. The cut for an old bridge across the Zigzag River is visible adjacent to a summer home on the north bank of the river in the NW $\frac{1}{4}$ SE $\frac{1}{4}$  of Section 13. The incessant roar of traffic on Highway 26 is the most notable compromise to the integrity of these surviving trail segments. In the NW $\frac{1}{4}$  of Section 13 is a road segment north of Highway 26. Extensive erosion of the ash flow in this area, however, has badly rutted this segment and a dense growth of bull pine has nearly filled in the open trace.

Tollgate Replica Site [T3S, R8E, Sec. 11, SE $\frac{1}{4}$ SE $\frac{1}{4}$ , W.M.]

The tollgate used by owners of the Barlow Road from 1879 to 1915 was located on the right-hand bank of the Zigzag River a quarter mile east of Rhododendron, Oregon. This was the longest operated and last toll gate on the Barlow Road. The road owners maintained it as a seasonal station on a narrow, old stream terrace at the base of the hillside. The hill and nearby river made it virtually impossible for travelers and even livestock drovers to find a way around this point without paying the toll.



United States Department of the Interior  
National Park Service

# National Register of Historic Places Continuation Sheet

Section number 7 Page 30

---

Historical photographs show that three structures once stood at this site. South of the road was a one-story, log house with an attached and enclosed lean-to on its west elevation. This building had a split shake roof. On the north side of the road appeared a projecting, open porch, perhaps a feature attached to a barn. Log posts supported this shake-covered porch. Farther east but also on the north side of the road was a one and one-half story wood frame building covered with vertical board and batten siding. This structure had a false front on its south (front) elevation. Fences on a north-south axis blocked travel or stock movement except through the gate. None of these features is standing in 1989.

Two large maples, planted in the late 1880s by toll master Daniel Parker, flank a replica of the gate. Between the trees the Garden Clubs and the Mount Hood National Forest have reconstructed a toll gate. Built of rough boards and using some square nails, this replica is an attractive feature of the old Barlow Road. Natural plants were used in landscaping. The Pioneer Bridle Path, marked by large, river-washed cobbles turned on edge, is identical to the Barlow Road and passes through the gate on east-west axis and follows the old trace about a quarter mile to the east.

Highway 26 has, since the 1920s, run directly through this site. It covers the location of the toll house and probable barn. Scattered historic artifacts north of the highway, however, confirm the importance of this site as a stopping point on the road. A concrete footing in the forest may be the site of the Forest guard station located here in the 1930s.

Tollgate is developed for interpretation. It was surveyed and designed in July, 1933, as part of the Tollgate Campground subsequently constructed by the Civilian Conservation Corps for the Mount Hood National Forest. A paved turn-out on the south side of Highway 26 is located west of the tollgate replica. A wooden, historic marker reads:

"Barlow Road Tollgate/ Replica of the Western Tollgate/ on the first wagon road over the Cascade Range. The road, built in 1846 by Samuel K. Barlow/ party, was the alternate route/ to rafting the Columbia River/ from The Dalles to the Willamette/ Valley./ Mt. Hood National Forest."

United States Department of the Interior  
National Park Service

National Register of Historic Places  
Continuation Sheet

Section number 7 Page 31

---

A historic photograph of the site, vandalized, is attached to a metal plate on a stone in front of the wooden marker.

Tollgate Site Replica is a contributing site to the Barlow Road Historic District nomination.

A trace of the Barlow Road continues for another 500 feet through Tollgate Campground and then vanishes under Highway 26 and structures in Rhododendron, Oregon. West of Rhododendron the route of the Barlow Road is problematic. The route divided at Rhododendron. One segment continued west along the north bank of the Zigzag River. In 1918 the DAR erected a bronze plaque near the point of the divide in the road in the SW $\frac{1}{4}$ NE $\frac{1}{4}$  of Section 11, T3S, R7E, W.M. This marker was remounted on a larger boulder with new landscaping in 1988. The marker reads: "The Oregon Trail/ 1846/ Erected by Multnomah Chapter/ Daughters of the American Revolution/ Portland, Oregon/ 1918."

The part of the Barlow Road on the north bank of the Zigzag River is compromised by development in the 1930s of the Old Oregon Trail Summer Homes, road construction, and right-of-way for power lines. It is difficult to identify road segments with certainty between Rhododendron and the Sandy River.

The part of the Barlow Road on the south bank of the Zigzag River is probably identical to old Highway 26. This route is paved and passes through a residential area before entering the Zigzag Ranger Station at Wemme, Oregon.

Because of the serious compromises to the integrity of the route west of Tollgate Campground, residential and commercial development, and lack of well-preserved road segments this nomination terminates at Rhododendron. This is the terminating point for the segment identified as a "Significant Resource" by the National Park Service in its National Historic Oregon Trail: Comprehensive Management and Use Plan (1981).

United States Department of the Interior  
National Park Service

National Register of Historic Places  
Continuation Sheet

Section number 7 Page 7-32

---

1991 addendum Fort Deposit (?)

My question as to whether this is Fort Deposit remains and mounts. I recently obtained the 1848 diary of Riley Root. He wrote:

[September] 5th [Departing from Barlow's Gate] Over the rocky hills, 12 miles to camp, on a muddy arm [White River] of Deshutes, flowing from Mount Hood. Ten and a half miles to the arm, 1½ up the same to camp. No grass for our stock.

[September] 6th 3 miles up Deshutes [White River] valley, to Palmer's cabin. In consequence of having lost some of our cattle in the thick and impenetrable forest, our day's drive was short. A little below Palmer's cabin, are signs of a very rich bog iron ore (Root 1955:31)

Root's diary confirms that Joel Palmer's cabin for caching supplies was probably on lower Barlow Creek, possibly at its confluence with White River. In light of Palmer's diary of October 20, 1845, mentioning the erection of a cabin, it would appear that Fort Deposit, the cache and wagon yard, was not in T3S, R9E, Sec. 28. Ofstad, however, found an interesting array of artifacts at this site just east of Barlow Pass.

I have also worked with the Benjamin Cleaver diary. He wrote on September 10, 1848:

we commenced our travel this morning up the Deschutes [White] River a small milkey-looking stream from having its source at Mount Hood it is about 15 paces wide. we soon left Deschutes & crossed quite a number of fine little Streams and the handsomest pine and cedar trees that I ever Saw. After traveling one mile we came to the old Barlow Cabin This part of the Road Sandy, we then & the sand continued for 2 or 3 miles further at about 10 miles distant we had to go up & down over the Ridge Called the Summit from its being the dividing Ridge of the Kaskade Mountains

Cleaver's diary seems to confirm even more firmly and specifically that the Barlow/Palmer cache was on lower Barlow Creek in 1845. I did not have copies of Root and Cleaver in 1979 or 1989. I consider these accounts important.

**United States Department of the Interior  
National Park Service**

**National Register of Historic Places  
Continuation Sheet**

7

7-33

Section number \_\_\_\_\_ Page \_\_\_\_\_

---

Addendum to discussion of Non-contributing sites:

Non contributing features within the Historic District also include Highway 26 and 35, all Forest Service access roads (with the exception of parts of road 3530, and a short section of road 2650), the State Highway facilities (labeled Summit Ranger Station on the USGS map), the sewage disposal plant, 10 developed campgrounds and 64 summer homes.

The summer homes range in age from turn of the century to recently constructed models. Although a few may have been built at the turn of the century or during the early 1900's, they are clearly associated with the theme of recreational development and not the Barlow Road.

**8. Statement of Significance**

Certifying official has considered the significance of this property in relation to other properties:

nationally     statewide     locally

Applicable National Register Criteria     A     B     C     D

Criteria Considerations (Exceptions)     A     B     C     D     E     F     G

Areas of Significance (enter categories from instructions)  
Exploration/Settlement  
Transportation  
\_\_\_\_\_  
\_\_\_\_\_  
\_\_\_\_\_

Period of Significance  
1845-1919  
1845-1919  
\_\_\_\_\_

Significant Dates  
1845-65  
1845-1919  
\_\_\_\_\_

Cultural Affiliation  
N/A  
\_\_\_\_\_  
\_\_\_\_\_

Significant Person  
N/A  
\_\_\_\_\_

Architect/Builder  
N/A  
\_\_\_\_\_  
\_\_\_\_\_

State significance of property, and justify criteria, criteria considerations, and areas and periods of significance noted above.

The significance of the property and criteria considerations are discussed in Continuation Sheets 8-1 to 8-8.

See continuation sheet

**9. Major Bibliographical References**

The major bibliographical references are provided on Continuation Sheets 9-1 to 9-4.

**Previous documentation on file (NPS):**

- preliminary determination of individual listing (36 CFR 67) Has been requested
- previously listed in the National Register
- previously determined eligible by the National Register
- designated a National Historic Landmark
- recorded by Historic American Buildings Survey # \_\_\_\_\_
- recorded by Historic American Engineering Record # \_\_\_\_\_

See continuation sheet

**Primary location of additional data:**

- State historic preservation office
- Other State agency
- Federal agency
- Local government
- University
- Other

**Specify repository:**

Mt. Hood National Forest, Gresham, OR

**10. Geographical Data**

Acreage of property \_\_\_\_\_

**UTM References**

A              
 Zone Easting Northing

C

B              
 Zone Easting Northing

D

See continuation sheet

**Verbal Boundary Description**

See continuation sheet

**Boundary Justification**

See continuation sheet

**11. Form Prepared By**

name/title Stephen Dow Beckham  
 organization Heritage Research Associates date October, 1989  
 street & number 1389 SW Hood View Lane telephone (503) 635-4935  
 city or town Lake Oswego, Oregon 97034 state Oregon zip code 97034

United States Department of the Interior  
National Park Service

# National Register of Historic Places Continuation Sheet

Section number 8 Page 1

---

Significance of property, and justify criteria, criteria considerations, and areas and periods of significance noted above.

Summary Paragraphs:

The Barlow Road Historic District meets National Register Criterion A, "that are associated with events that have made a significant contribution to the broad patterns of our history." Two areas of significance confirm the importance of this route and its associated contributing sites: (1) exploration/settlement, and (2) transportation. The period of significance lies between 1845 and 1919. The route was explored and partially opened in 1845 as the last overland segment of the Oregon Trail. Barlow and his partners completed the trace and began operating the route as a toll road in 1846. A succession of owners continued to maintain the road and charge tolls until 1919. The users of the Barlow Road first included westbound emigrants and travelers. By the 1860s, however, eastbound home seekers moving to the Columbia Plateau began to traverse this route as did livestock drovers seeking to avoid the high freight costs of the Oregon Steam Navigation Company through the Columbia Gorge. Early in the twentieth century tourists pursuing recreation in the Western Cascades and the main Cascade Range traveled the road.

The National Park Service singled out the Barlow Road as a "Significant Resource" in its Oregon Trail: Comprehensive Management and Use Plan (1981a). This study was mounted pursuant to the November 10, 1978, amendment (P.L. 95-625) to the National Trail System Act (P.L. 90-543), which designated the Oregon Trail a National Historic Trail. The Park Service was commissioned to identify "all significant natural, historical, and cultural resources to be preserved, along with high potential historic sites and high potential route segments." The National Park Service team mounted both a literature search and field reconnaissance and, in its final report, spoke of the "exceptional" qualities of the Barlow Road:

Barlow Road Segment. Mile 1,858, to Mile 1,890. The Barlow Road segment begins at Barlow Gate and swings south around Mount Hood, terminating in 32 miles at Barlow Tollgate. Ruts remain along most of the distance, and the scenic qualities are exceptional. The entire segment is within the Mount Hood National Forest. Two miles are in private ownership. Recommended responsibility: U.S. Forest Service in cooperation with private owners (National Park Service 1981a:64).

United States Department of the Interior  
National Park Service

# National Register of Historic Places Continuation Sheet

Section number 8 Page 2

---

The finding of the Park Service that the Barlow Road is a "Significant Resource" was based on the understanding that such a site "had to have major historical significance pertaining to the various migrations or other associated activities along the Oregon Trail." The Barlow Road, a "cross-country segment," met the following criteria:

- "at least one day's journey by foot, or a minimum of 10 miles in distance,"
- "that it be cross-country rather than following a public road,"
- "that the historic and/or scenic values offer an outstanding experience."

The Park Service identified the Barlow Road as one of seven cross-country segments of the Oregon Trail. The Park Service also singled out Barlow Gate, Barlow Pass (Complex) [Devil's Half Acre, Barlow Pass, Pioneer Woman's Grave, and Summit Meadows], Laurel Hill, and Barlow Tollgate among 125 historic significant sites (National Park Service 1981a:27, 62-64).

In 1981 the National Park Service determined the Barlow Road Historic District eligible for the National Register of Historic Places. It observed: "The proposed Barlow Road Segment runs for 32 miles through the Mount Hood National Forest, from Barlow Gate on the eastern edge of the forest to Barlow Tollgate near the western edge. For the great majority of this distance, the Barlow Road still exists as either a dirt road or a forest trail, offering long stretches of excellent trail ruts and traces and exceptional scenic qualities" (National Park Service 1981b, Appendix III:398).

### Historic Context:

Few events in American history have equalled the drama and fascination of the rapid expansion of Euro-Americans across the North American continent. From a few initial settlements in the seventeenth century--Jamestown, Quebec, Santa Fe, and Plymouth--these determined pioneers began a process which, for the next 300 years, was an integral part of the changing history of the hemisphere. During the final stages of these events in the mid-nineteenth century, settlers traversed the American West via a series of trails. The Oregon Trail became the most heavily traveled and widely known of these routes. Its challenges and



United States Department of the Interior  
National Park ServiceNational Register of Historic Places  
Continuation SheetSection number 8 Page 3

magnitude of use set it apart in American history.

From Independence, Missouri, to Oregon City, Oregon, the Oregon Trail traversed 1,930 miles. This route of overland travel drew fur seekers, missionaries, cattle drovers, miners, and settlers--the full cast of frontier types. The trail crossed the Plains, Rockies, and Columbia Plateau. From 1841 to 1845 emigrants had but one alternative when they reached The Dalles: they had to make a dangerous transit by water through the Gorge of the Columbia River. Pioneers, determined to locate and open an alternative route, set out in the fall of 1845 to examine the eastern slopes of the Cascade Range to find a wagon trace across the southern slopes of Mount Hood. These intrepid road builders succeeded and, in 1846, opened the Barlow Road as a toll route to the Willamette Valley. The Barlow Road thus became the last overland segment of the Oregon Trail. It drew thousands of travelers and remained in use as a toll route until 1919. It was the first wagon road to traverse the Cascade Range in Oregon and Washington (Beckham 1984a:4-6).

The emigrants of the early 1840s had harrowing experiences in their final journey to western Oregon. Some hired Hudson's Bay Company bateaux to take their goods and families down the river. Others, less affluent, hired Indian canoes and guides to carry them westward. And still others felled pines, tied them into rafts, disassembled their wagons, and braved the river to float through the Gorge. Buffeted by head winds, confronting winter snows and ice, and experiencing mishaps which led to drownings and loss of property, those who used the Gorge route found little to recommend this final hurdle in westward travel.

Pioneers in 1845 tried alternative routes to diminish the difficulties experienced by travelers of the four preceding emigrations. Nearly 1,000 people set out across eastern and central Oregon that year to follow Stephen H. L. Meek over what he purported was a shortcut to the Willamette Valley. Nearly 30 people perished on Meek's terrible trail and all had to turn north via the Deschutes to regain the Oregon Trail and face the transit of the Gorge (Clark and Tiller 1966).

Part of the restlessness of the pioneers of 1845 was evident in the actions of Samuel K. Barlow, Joel Palmer, and William Rector. These three men and others concluded to turn southwesterly at The Dalles and explore a route to the Willamette Valley. A preliminary reconnaissance

United States Department of the Interior  
National Park ServiceNational Register of Historic Places  
Continuation SheetSection number 8 Page 4

indicated the potential of a route over the mountains. Barlow returned encouraged and set out with seven wagons. Shortly thereafter Joel Palmer also decided to try an alternative to the Gorge. With fifteen families he, too, followed Barlow. In early October the two groups merged and camped in Tygh Valley (Barlow 1912:260-61; Palmer 1847:62).

Palmer, Barlow, and some of the men pushed far into the mountains to seek a route. Each day men and boys in the party went out with axes to cut a narrow trace through the forest. The explorers pushed on and on, following the ridges north of White River, descending to the river, and ascending Barlow Creek to the summit of the range. Palmer, who kept a daily journal of his travels, ultimately climbed above the tree line on Mount Hood to the vicinity of Palmer Head. At last, free of the forest, he spied Summit Meadows and a probable route westward via the Zigzag River (Palmer 1847:66-71; Barlow 1902:73-75).

By October 20, 1845, some of the emigrants had moved their wagons as far as White River. Starvation threatened and each night, the chill and frost, confirmed the onset of winter and the prospect of snow. The livestock suffered greatly from lack of fodder. Finally a number of the pioneers concluded to abandon their wagons and proceed on horseback or foot with what little they could carry to the settlements. During the last week of October, the remaining men dragged the wagons to a site they called Fort Deposit, a level area probably at the eastern base of Barlow Pass. Two volunteered to spend the winter to guard the wagons and goods, while the remainder hurried on over the pass to the Willamette Valley (Palmer 1847:78-79; Barlow 1912:264-65).

Within weeks of reaching western Oregon, Samuel K. Barlow appeared before the Provisional Legislature to seek a franchise for operating a toll road from The Dalles to Oregon City. He stated that he would clear and maintain the road if he could collect tolls. Nine days later the legislature granted the franchise. William Barlow, his son, set out immediately for Fort Deposit with food for the two men waiting in the Cascades and the news that road parties would return to open the way the following spring (Beckham 1979[1]:41-42).

Barlow's road company developed the Barlow Road for emigrant use in the fall of 1846. For the next 73 years this route served Oregon travelers. It was the region's first toll road and operated longer than any other. One of Barlow's sons-in-law began collecting fares at Barlow's Gate on Gate Creek near Tygh Valley. He estimated that 145

United States Department of the Interior  
National Park Service

National Register of Historic Places  
Continuation Sheet

Section number 8 Page 5

wagons and nearly 1,000 emigrants used the route that year. Barlow stated that 1,559 head of horses, mules, and cattle and 13 sheep also crossed the mountains. He charged \$5 per wagon and 10¢ per head of livestock (Meyers 1972).

The road was a burden to its owners. Trees fell across it. Rocks rolled into the trace. Spring freshets and melting snow churned down its grade and washed out the roadbed. Emigrants cursed the toll collectors, attempted to sneak by the toll station, and protested about the fees. A succession of owners coped with the challenges of the road. In 1852 the Territorial Legislature established new rates and did so again in 1859 (Beckham 1979[1]:47-52). Finally in 1864 the Cascade Road and Bridge Company took over the route. It mounted several improvement programs which included laying corduroy in swampy areas and constructing bridges. The Mount Hood and Barlow Road Company, incorporated in 1882, succeeded next to the ownership and continued to 1919 (Bailey 1912:292-93).

The toll books kept at Tollgate near Rhododendron in 1897 documented a story familiar to Barlow and his successors:

- June 11 J. F. Tharp, East. lame old soldier, 1 T[eam] & wagon 5 lbs Bacon, 1 Bell, 1 Wash Board & 1 Jug This is all he could give.
- June 23 Verley, West 3 team[s] & 2 wagon[s] 3 loose horses broke had a big time to get anything of them tryed to crossed the gate open, finely got Bed spring inch Rope, Old Collar, Bench, plyers he told lies to everyone he meet about Road and Toll
- June 27 One Man, East Brown Horse & Tap Buggy, kicked about giving Toll, Straw Hat Dark Clothes Short & thick set.
- July 18 Wm. Russell & family W[est] 2 team[s] & 2 Wagons going to Tillamook but little money had to take a lot of store goods as pay & no extra cash

|                   |    |
|-------------------|----|
| 2 prs. Suspenders | 60 |
| 6 Hankerchiefs    | 50 |
| 7 prs. Hose       | 70 |
| 9 prs. Half Hose  |    |

United States Department of the Interior  
National Park Service

National Register of Historic Places  
Continuation Sheet

Section number 8 Page 6

|                  |           |
|------------------|-----------|
| (sucker)         | 75        |
| 2 cards Buttons  | 23        |
| 3 cards Needles  | 15        |
| 1 pr. Suspenders | <u>35</u> |
|                  | \$3.28    |

took all he had good for anything. Cash I tryed to get, half cash. Vowed he could not pay any (Mt. Hood & Barlow Road Gate Book 1897).

Through its years of operation, the Barlow Road had several tollgate locations. They included the following sites:

Tollgates on Barlow Road

| Location   | Dates     |
|--|-----------|
| Barlow Gate, Gate Creek                            | 1846-52   |
| Revenue Place, Sandy                               | 1853-65   |
| Summit House, Summit Meadows                       | 1866-70   |
| Two Mile Camp, three miles east<br>of Rhododendron | 1871-78   |
| Tollgate, Rhododendron                             | 1879-1915 |

(Clackamas and Wasco County Historical Societies 1976:74)

Sentiments against toll roads remained strong in Oregon. In 1903 voters considered an initiative measure, a "Law to Abolish Tolls on the Mount Hood and Barlow Road, and Providing for Its Ownership by the State." The proposed law failed. Three years later the Pacific Coast Abstract, Guaranty and Trust Company offered to sell the road to the state of Oregon for \$24,000. The state declined the offer. Henry Wemme purchased the route for \$5,000 in 1912. Ivan M. Woolley described the operation of the road the following year:

One mile above Rhododendron we came to the Toll Gate. A pole fence had been built across the road and a log gate was installed next to the gate keeper's house. A signboard listed the tolls something as follows:

United States Department of the Interior  
National Park ServiceNational Register of Historic Places  
Continuation SheetSection number 8 Page 7

|          |        |
|----------|--------|
| Autos    | \$2.50 |
| Wagons   | \$2.00 |
| Horses   | 50¢    |
| Cows     | 25¢    |
| Sheepses | 2¢     |

The gate was tended by Mrs. Carlon, the wife of the roadkeeper. She was usually at the gate by the time we pulled up because she could hear the bark of the exhaust long before we arrived. Because we were operating a stage line we paid only fifty cents for the car and driver and ten cents per passenger (Woolley 1959:19-42).

At Henry Wemme's death, the road passed to his attorney, George Joseph. On September 8, 1919, George W. and Bertha L. Joseph conveyed the Barlow Road for \$1.00 to the state of Oregon. Their deed stated:

The right of way over which is constructed and used what is known as the 'The Mt. Hood & Barlow Road' between the town of Sandy, in Clackamas County, State of Oregon; thence running easterly following the travelled road to Government Camp; thence easterly to the town of Wapinitia in Wasco County, State of Oregon.

TO HAVE AND TO HOLD unto the said State of Oregon, with all its mountains and hills, its forests and vines, its flowers and shrubs, its valleys and dells, its crags and rocks, its gorges and canyons, its glaciers and snow-fields, its rivers and streams, its lakes and springs, its animals and birds, its tempests and storms, its lights and shadows, its trails and paths, and the beauties and grandeur of Mount Hood; for the use, benefit and pleasure of all forever" (Clackamas County Clerk n.d.:298).

This lyrical bequest gave something already owned by the public. The Barlow Road traversed public domain--the Mount Hood National Forest. The matter of the "ownership" of the road was ambiguous since Barlow, Palmer, and Rector laid it out in 1845. Neither they nor any successors had title to the lands over which the road passed. With the right-of-way in state hands, however, Oregon launched construction projects and in 1924 completed the Mount Hood Loop Road. It included

**United States Department of the Interior  
National Park Service**

**National Register of Historic Places  
Continuation Sheet**

Section number 8 Page 8

---

Highway 26 to Government Camp and Highway 35 over Barlow Pass and around the east side of the mountain (Mt. Hood National Forest 1931:10).

The Barlow Road Historic District has ten contributing sites. The road passes through more than 30 miles of forest. It has majestic scenic vistas and strong historical associations. The Barlow Road is one of the most visually intact segments of the Old Oregon Trail remaining today. It was identified in 1981 as the third longest segment of the route meeting National Park Service standards for "significance." Its route and setting testify to the trials confronting emigrants who saw it as the final hurdle in their efforts to reach western Oregon. Its contributing sites link to the documentary record and literature of western emigration.

The Mount Hood National Forest has created a 600 foot wide protective corridor on either margin of the road. The Forest has factored the road into its comprehensive plans and has responded to the recommendations of the National Park Service in its assessment of the National Historic Oregon Trail. It is a cultural resource which is clearly associated with events that have made a significant contribution to the broad patterns of our history.

United States Department of the Interior  
National Park Service

National Register of Historic Places  
Continuation Sheet

Section number 9 Page 1

---

9. Major Bibliographical References

Allen, Eleanor

- 1946 Canvas Caravans: Based on the Journal of Esther Belle McMillan Hanna, who with her husband, Rev. Joseph A. Hanna, brought the Presbyterian Colony to Oregon in 1852. Binford & Mort, Portland, Ore.

Anderson, William Wright

- 1848 Memoirs and Diary, April 27, 1848- of William Wright Anderson Telling of Overland Trip to California. MS 1508, Oregon Historical Society, Portland, Ore.

Bailey, Walter

- 1912 The Barlow Road, Oregon Historical Quarterly 13:287-96.

Barlow, Mary

- 1902 History of the Barlow Road, Oregon Historical Quarterly 3:71-81.

Barlow, William

- 1912 Reminiscences of Seventy Years, Oregon Historical Quarterly 13:240-286.

Beard, John W.

- 1949 Saddles East: Horseback Over the Oregon Trail. Binford & Mort, Portland, Ore.

Beckham, Stephen Dow

- 1979 The Barlow Road: A Historical Study. 2 vols. Report submitted to Mt. Hood National Forest, Gresham, Ore.

- 1984a The Barlow Road: Historic Oregon Trail. Mt. Hood National Forest, USDA Forest Service, Gresham, Ore.

- 1984b The Barlow Road, Overland Journal 2(3):4-29.

Belsher, Claire and M. W.

- 1978 Interview with Stephen Dow Beckham, Aug. MS notes in possession of Stephen Dow Beckham, Lake Oswego, Ore.

United States Department of the Interior  
National Park ServiceNational Register of Historic Places  
Continuation SheetSection number 9 Page 2

---

## Bond, George

1853 George Bond's Journal, 1853: Oregon Trail to Oregon. MS, Item #2, Menefee Collection of 1853 Diaries, Oregon Historical Society, Portland, Ore.

## Brandt, Charles A.

1851 To Oregon With Ox Teams [1851 Diary]. MS Typescript, University of Oregon Library, Eugene, Ore.

## Clackamas and Wasco County Historical Societies

1976 Barlow Road: Bicentennial Edition 1974-75. Clackamas and Wasco County Historical Societies, Portland, Ore.

## Clackamas County Clerk

n.d. Deed of George W. and Bertha L. Joseph to State of Oregon, Sept. 8, 1919, Deed Book 154, p. 298, Clackamas County Clerk's Office, Clackamas County Courthouse, Oregon City, Ore.

## Clackamas County Surveyor

1900-02 Survey Book #16, 1900-02, Clackamas County Surveyor's Office, Clackamas County Courthouse, Oregon City, Ore.

## Clark, Keith and Lowell Tiller

1967 Terrible Trail: The Meek Cutoff, 1845. The Caxton Printers, Ltd., Caldwell, Id.

## Conyers, E. W.

1906 Diary of E. W. Conyers, A Pioneer of 1852, Now of Clatskanie, Oregon, Oregon Pioneer Association Transactions, 33rd Reunion, 1905, pp. 423-512.

## Cranfill, Isom

1847 Diary of 1847. Typescript, MS Ax-127, Department of Special Collections, University of Oregon Library, Eugene, Ore.

## Gaylord, Orange

1850-53 Diary. MS 726, Oregon Historical Society, Portland, Ore.

## Grauer, Jack

1975 Mount Hood: A Complete History. n.p.: Jack Grauer.



United States Department of the Interior  
National Park ServiceNational Register of Historic Places  
Continuation SheetSection number 9 Page 3

Haines, Aubrey

1973 Historic Resource Study: Historic Sites Along the Oregon Trail. National Park Service, Denver, Col.

Harden, Absolom B.

1847 Diary. MS 11, Oregon Historical Society, Portland, Ore.

James, Samuel

1850-51 Diary of 1850-51. MS 1508, Oregon Historical Society, Portland, Ore.

Kerns, John Tully

1852 Diary, Overland Journey, 1852. MS 726, Oregon Historical Society, Portland, Ore.

Knight, Amelia Stewart

1933 Diary of Mrs. Amelia Stewart Knight: An Oregon Pioneer of 1853, Oregon Pioneer Association Transactions, 56th Reunion, 1928, pp. 38-54.

Mason and Campbell

1872 Cadastral Plat of Survey, T3S, R11E, W.M. BLM Archives, Portland, Ore.

Meyers, E. L. (Roy)

1972 Foster-Pettygrove Store Lists and Two Men from Fort Deposit. MS Typescript, Oregon Historical Society, Portland, Ore.

Mt. Hood &amp; Barlow Road Company

1897 Toll Book of Mt. Hood &amp; Barlow Road Company. MS, Oregon Historical Society, Portland, Ore.

Mt. Hood National Forest

1931 Mount Hood National Forest, Oregon: Its Purposes and Resources. Government Printing Office, Washington, D. C.

National Park Service

1981a National Historic Oregon Trail: Comprehensive Management and Use Plan. National Park Service, [Denver, Col.]1981b National Historic Oregon Trail: Comprehensive Management and Use Plan. Appendix III: Selected Historic Sites and Cross-

United States Department of the Interior  
National Park Service

National Register of Historic Places  
Continuation Sheet

Section number 9 Page 4

---

Country Segments. National Park Service, [Denver, Col.]

Ofstad, Russell E.

1976a Notes of July 10. MS, Mt. Hood National Forest, Gresham, Ore.

1976b Notes of Sept. 7. MS, Mt. Hood National Forest, Gresham, Ore.

Palmer, Joel

1847 Journal of Travels Over the Rocky Mountains to the Mouth of the Columbia River; Made During the Years 1845 and 1846.  
J. A. & U. P. James, Cincinnati, Ohio.

Rumsey, James L.

1882a Cadastral Plat of Survey, T4S, R10E, W.M. BLM Archives, Portland, Ore.

1882b Cadastral Plat of Survey, Cadastral Plat of Survey, T4S, 9E, W.M. BLM Archives, Portland, Ore.

Shaver, F.A., A. P. Rose, R. F. Steel, and A. E. Adams

1905 An Illustrated History of Central Oregon. Western Historical Publishing Co., Spokane, Wash.

Watson, Esther Kelly

1978 Interview with Stephen Dow Beckham, Aug. 28, Portland, Ore.  
MS notes in possession of Stephen Dow Beckham, Lake Oswego, Ore.

Wilkins, Mary Barlow

1925 Samuel Kimbrough Barlow: A Pioneer Road Builder of Oregon,  
Oregon Historical Quarterly 26:209-24.

Woolley, Ivan M.

1959 Mt. Hood or Bust: The Old Road, Oregon Historical Quarterly  
60:4-84.

United States Department of the Interior  
National Park ServiceNational Register of Historic Places  
Continuation SheetSection number 10 Page 1

## VERBAL BOUNDARY DESCRIPTION

The Barlow Road Historic District is a linear, historical cultural resource extending generally 600 feet to either side of the center of the trace or segments of the Barlow Road in its transit for almost 33 miles across the Mount Hood National Forest from the eastern Forest boundary to Tollgate Campground at Rhododendron, Oregon. The area nominated (from east to west) passes through T4S, R11E, Sec. 25, 36, 35, 34, 33, 32, 31; T5S, R11E, Sec. 5; T4S, R10E, Sec. 36, 35, 34, 33, 32, 31, 30, 19; T4S, R9E, Sec. 24, 13, 12, 11, 2, 3, 4; T3S, R9E, Sec. 33, 28, 29, 30, 20; T3S, R8 1/2 E, Sec. 25, 24, 23; T3S, R8S, Sec. 24, 14, 15, 16, 17, 18; T3S, R7E, Sec. 13, 14, and 11, W.M. The nomination is continuous except for two miles of private land in the vicinity of Government Camp, Oregon. A 500 foot segment of the Barlow Road on private land in T4S, R10E, Sec. 36 is not included in this nomination, although the surrounding Mt. Hood National Forest land is. A total of 30 linear miles is nominated.

From the eastern Forest boundary to Barlow Summit the district corridor is consistently 1,200 feet wide (600 feet on either side of the trace) for about 18 miles. This corridor predominantly straddles what is now known as Road 3530. About a half mile west of the Barlow summit the district corridor expands to about 1/2 mile to include a loop a trace of the barlow road that crosses State Highway 35, turns north and then returns south following the east bank of the Salmon River. The corridor narrows again to about 1,200 ft. at the junction of Hwy 26 and Hwy 35. The district corridor crosses to the southwest side of Hwy 26 at Snowbunny, expanding to include the Summit Meadows Cemetery (Clackamas County). North of Summit Meadows Cemetery, private land borders a graded segment of the Barlow road (Road 2650) to the west for about 1/4 mile, then angles to the northwest for about a mile at the base of Multipor Mountain until reaching private land at Government Camp. The eastern boundary borders Hwy 26 for 3/4 mile, then turns northwest towards the State Highway facilities (mapped as Summit Ranger Station on USGS Quad). At Government Camp there is a break in the district for two miles.

At the western edge of Government Camp the district resumes as a 1,200 ft. corridor to include a trace south of Hwy 26 but quickly widens to 1/2 mile as the trace crosses Hwy 26 and then splits into two parallel road segments. The northern boundary follows the creek draining Little Zigzag Canyon while the

**United States Department of the Interior  
National Park Service**

**National Register of Historic Places  
Continuation Sheet**

Section number 10 Page 2

---

southern boundary stays on the north side of HW26 for a 1/2 mile then crosses over to the south side of HW26. At Laurel Hill the corridor expand to 3/4 mile to include routes on the southern flank of the hill and along the south bank of the Zigzag river. The northern boundary follows the north bank of the Zigzag river while the southern boundary basically follows the south side of Hwy 26.

At the toe of Laurel Hill the district corridor narrows considerably to about 500 ft. as a summer home development is reached. There are no visible traces of the barlow road for three quarters mile. The distict is at it's narrowest point here. The district widens slightly as several traces occur predominantly on the north side of Hwy 26. These wind in among the summer homes at one point. The northern district boundary follows summer home access roads for about three miles, then the powerline for 3/4 mile until reaching private land at Rhododendron. The southern boundary extends approximately 200 feet south of the Pioneer Bridal Trail for about two miles where several short traces of the Barlow road underlie the trail. About a mile east of Rhododendron the southern boundary follows the Zigzag River until reaching private land. Two traces occur just south of Hwy 26 near Rhododendron. The private land of Rhododendron marks the western terminus of the historic district.

United States Department of the Interior  
National Park Service

**National Register of Historic Places  
Continuation Sheet**

10 3

Section number \_\_\_\_\_ Page \_\_\_\_\_

---

Boundary Justification

The boundary of generally 600 feet in width to each side from the center of the trace or segment of the Barlow Road protects its visual setting preserving the character of the landscape during the years of its historic significance. The boundary is responsive to the vegetation of the three physiographic provinces through which the Barlow Road passes in its transit across the Forest. The boundary is less than 600 feet in places to exclude modern intrusions (powerline corridors, clusters of summer homes, road, etc.) as much as possible. The boundary is more than 600 feet in places to include contributing sites, large loops in the road and parallel road traces.

The district corridor also includes short sections where the Barlow road has been obliterated. Although all visible traces are gone, the forested landscape contributes to the immediate visual setting for the remaining intact fragments.

The Barlow Road Historic District is 6,194 acres more or less.

**United States Department of the Interior  
National Park Service**

**National Register of Historic Places  
Continuation Sheet**

Section number 10 Page 4

---

BARLOW ROAD HISTORIC DISTRICT  
UTM References  
Closed Figure  
From Eastern Forest Boundary to Government Camp  
(UTM coordinates progress counter clockwise)

Section 1 - Sheet 1 of 7

Wamic, Oregon, 1:24000

| <u>Point</u> | <u>Zone</u> | <u>Easting</u> | <u>Northing</u> |
|--------------|-------------|----------------|-----------------|
| A            | 10          | 629000         | 5006400         |

Section 1 - Sheet 2 of 7

Rock Creek Reservoir, Oregon, 1:24000

| <u>Point</u> | <u>Zone</u> | <u>Easting</u> | <u>Northing</u> |
|--------------|-------------|----------------|-----------------|
| B            | 10          | 627220         | 5005200         |
| C            | 10          | 627040         | 5003940         |
| Ca           | 10          | 626280         | 5003500         |
| Cb           | 10          | 625840         | 5003860         |
| D            | 10          | 625100         | 5003800         |
| Da           | 10          | 624240         | 5003480         |
| E            | 10          | 622780         | 5003480         |
| Ea           | 10          | 622000         | 5003200         |
| F            | 10          | 620460         | 5003800         |
| G            | 10          | 619400         | 5003500         |
| H            | 10          | 619400         | 5003400         |
| I            | 10          | 619000         | 5003380         |
| J            | 10          | 619000         | 5003640         |
| K            | 10          | 618520         | 5003820         |

**United States Department of the Interior  
National Park Service**

**National Register of Historic Places  
Continuation Sheet**

Section number 10 Page 5

---

Sections 1 & 2 - Sheet 3 of 7

Post Point, Oregon, 1:24000

| <u>Point</u> | <u>Zone</u> | <u>Easting</u> | <u>Northing</u> |
|--------------|-------------|----------------|-----------------|
| L            | 10          | 616860         | 5003580         |
| M            | 10          | 616080         | 5004000         |
| N            | 10          | 613540         | 5004100         |
| O            | 10          | 612040         | 5003780         |
| P            | 10          | 611280         | 5004460         |
| Q            | 10          | 610460         | 5005000         |
| R            | 10          | 609980         | 5006420         |
| S            | 10          | 608480         | 5009220         |

Section 2 - Sheet 4 of 7

Wapanita Pass, Oregon, 1:24000

| <u>Point</u> | <u>Zone</u> | <u>Easting</u> | <u>Northing</u> |
|--------------|-------------|----------------|-----------------|
| T            | 10          | 607780         | 5011180         |
| U            | 10          | 606680         | 5010780         |
| V            | 10          | 605660         | 5011260         |

Sections 2 & 3 - Sheet 4 of 7

Mt. Hood South, Oregon, 1:24000

| <u>Point</u> | <u>Zone</u> | <u>Easting</u> | <u>Northing</u> |
|--------------|-------------|----------------|-----------------|
| W            | 10          | 604380         | 5013300         |
| X            | 10          | 603940         | 5013640         |
| Y            | 10          | 603900         | 5015080         |
| Z            | 10          | 603240         | 5015140         |
| A2           | 10          | 602120         | 5015300         |
| B2           | 10          | 602120         | 5015720         |
| C2           | 10          | 601760         | 5015840         |

United States Department of the Interior  
National Park ServiceNational Register of Historic Places  
Continuation SheetSection number 10 Page 6

Sections 2 &amp; 3 - Sheet 4 of 7 (cont.)

Mt. Hood South, Oregon, 1:24000

| <u>Point</u> | <u>Zone</u> | <u>Easting</u> | <u>Northing</u> |
|--------------|-------------|----------------|-----------------|
| D2           | 10          | 601260         | 5015380         |
| E2           | 10          | 599780         | 5015420         |
| E2a          | 10          | 599500         | 5015520         |
| E2b          | 10          | 599260         | 5015800         |
| E2c          | 10          | 599320         | 5016320         |
| F2           | 10          | 598800         | 5017000         |
| G2           | 10          | 598380         | 5018160         |
| H2           | 10          | 598400         | 5016880         |
| I2           | 10          | 598600         | 5015880         |
| J2           | 10          | 598980         | 5015740         |
| k2           | 10          | 599080         | 5015740         |
| L2           | 10          | 599100         | 5015320         |
| M2           | 10          | 599020         | 5015200         |
| M2a          | 10          | 599660         | 5015000         |
| N2           | 10          | 600840         | 5014960         |
| N2a          | 10          | 601460         | 5015040         |
| O2           | 10          | 602400         | 5014640         |
| P2           | 10          | 603420         | 5014460         |
| Q2           | 10          | 603500         | 5013500         |
| R2           | 10          | 604340         | 5012280         |



United States Department of the Interior  
National Park ServiceNational Register of Historic Places  
Continuation SheetSection number 10 Page 7

Section 2 sheet 4 of 7

Wapanita Pass, Oregon, 1:24000

| <u>Point</u> | <u>Zone</u> | <u>Easting</u> | <u>Northing</u> |
|--------------|-------------|----------------|-----------------|
| S2           | 10          | 605280         | 5011050         |
| T2           | 10          | 605940         | 5010400         |
| U2           | 10          | 607700         | 5010380         |
| V2           | 10          | 607700         | 5009520         |

Section 1 &amp; 2 sheet 3 of 7

Post Point, Oregon, 1:24000

| <u>Point</u> | <u>Zone</u> | <u>Easting</u> | <u>Northing</u> |
|--------------|-------------|----------------|-----------------|
| W2           | 10          | 609200         | 5007040         |
| X2           | 10          | 610000         | 5005000         |
| Y2           | 10          | 610280         | 5004620         |
| Z2           | 10          | 611560         | 5003640         |
| A3           | 10          | 612120         | 5003300         |
| B3           | 10          | 614540         | 5003640         |
| C3           | 10          | 616500         | 5003180         |

Section 1 sheet 2 of 7

Rock Creek Reservoir, Oregon, 1:24000

| <u>Point</u> | <u>Zone</u> | <u>Easting</u> | <u>Northing</u> |
|--------------|-------------|----------------|-----------------|
| D3           | 10          | 619400         | 5003100         |
| E3           | 10          | 620320         | 5003500         |
| F3           | 10          | 621060         | 5003000         |
| G3           | 10          | 622640         | 5002500         |
| H3           | 10          | 622640         | 5003060         |
| I3           | 10          | 624240         | 5003060         |
| J3           | 10          | 625520         | 5003420         |
| K3           | 10          | 626140         | 5003120         |

**United States Department of the Interior  
National Park Service**

**National Register of Historic Places  
Continuation Sheet**

Section number 10 Page 8

---

Section 1 sheet 2 of 7 (cont.)

Rock Creek Reservoir, Oregon, 1:24000

|    |    |        |         |
|----|----|--------|---------|
| L3 | 10 | 626820 | 5003140 |
| M3 | 10 | 627680 | 5003820 |

Section 1 sheet 1 of 7

Wamic, Oregon, 1:24000

| <u>Point</u> | <u>Zone</u> | <u>Easting</u> | <u>Northing</u> |
|--------------|-------------|----------------|-----------------|
| N3           | 10          | 627860         | 5005040         |
| O3           | 10          | 629000         | 5005920         |

**United States Department of the Interior  
National Park Service**

**National Register of Historic Places  
Continuation Sheet**

Section number 10 Page 9

From Government Camp to Rhododendron  
(Closed figure, UTM references progress counterclockwise)

Sections 3 & 4 - sheet 6 of 7

Government Camp, Oregon, 1:24000

| <u>Point</u> | <u>Zone</u> | <u>Easting</u> | <u>Northing</u> |
|--------------|-------------|----------------|-----------------|
| A4           | 10          | 596740         | 5017160         |
| B4           | 10          | 596120         | 5017320         |
| C4           | 10          | 596120         | 5017900         |
| C4a          | 10          | 595600         | 5018160         |
| D4           | 10          | 594480         | 5018320         |
| E4           | 10          | 593300         | 5018320         |
| F4           | 10          | 592980         | 5018480         |
| G4           | 10          | 592540         | 5018220         |
| H2           | 10          | 591880         | 5018300         |
| I4           | 10          | 591160         | 5018220         |
| J4           | 10          | 590840         | 5017800         |
| K4           | 10          | 589500         | 5017580         |
| L4           | 10          | 588320         | 5017600         |

Section 4 - sheet 7 of 7

Rhododendron, Oregon, 1:24000

| <u>Point</u> | <u>Zone</u> | <u>Easting</u> | <u>Northing</u> |
|--------------|-------------|----------------|-----------------|
| M4           | 10          | 587960         | 5017780         |
| N4           | 10          | 587040         | 5018060         |
| N4a          | 10          | 586820         | 5018200         |
| O4           | 10          | 586200         | 5018760         |
| P4           | 10          | 586200         | 5019120         |
| Q4           | 10          | 585900         | 5019140         |
| R4           | 10          | 585800         | 5019260         |
| S4           | 10          | 585820         | 5019520         |
| T4           | 10          | 585420         | 5019540         |
| U4           | 10          | 585760         | 5019020         |
| V4           | 10          | 585960         | 5018780         |

**United States Department of the Interior  
National Park Service**

**National Register of Historic Places  
Continuation Sheet**

Section number 10 Page 10

---

Section 4 - sheet 7 of 7 (cont.)

Rhododendron, Oregon, 1:24000

| <u>Point</u> | <u>Zone</u> | <u>Easting</u> | <u>Northing</u> |
|--------------|-------------|----------------|-----------------|
| W4           | 10          | 586260         | 5018320         |
| X4           | 10          | 586600         | 5018120         |

Sections 3 & 4 - sheet 6 of 7

Government Camp, Oregon, 1:24000

| <u>Point</u> | <u>Zone</u> | <u>Easting</u> | <u>Northing</u> |
|--------------|-------------|----------------|-----------------|
| Y4           | 10          | 588440         | 5017220         |
| Z4           | 10          | 588880         | 5017160         |
| A5           | 10          | 591420         | 5017740         |
| B5           | 10          | 592500         | 5017000         |
| C5           | 10          | 593720         | 5017740         |
| D5           | 10          | 594680         | 5017740         |
| E5           | 10          | 595940         | 5017100         |
| F5           | 10          | 596740         | 5016840         |

**United States Department of the Interior  
National Park Service**

**National Register of Historic Places  
Continuation Sheet**

Section number \_\_\_\_\_ Photographs \_\_\_\_\_ Page 1

---

Feature Name: Barlow Road Historic District  
Location of Property: Mt. Hood National Forest, Oregon  
Photographer: Stephen Dow Beckham  
Date of photograph: Photos were taken between September 3 and 15, 1991  
Location of original negatives: Mt. Hood National Forest, Supervisors  
Office 2955 N. W. Division Street, Gresham, Oregon, 97030

(The above information is the same for all photographs)

1. Barlow Road descending to bottomland east of Gate Creek, sw 242 degrees, T4S, R11E, Sec. 35, SE 1/4 NE 1/4.
2. View of Gate Creek station site, sw 210 degrees, T4S, R11E, Sec. 35, SE 1/4, NE 1/4 (sketch map 1).
3. Barlow Road (center foreground) ascending from bottomland west of Gate Creek, nw 310 degrees, T4S, R11E, Sec. 35., SE 1/4 NE 1/4.
4. Barlow Road leaving Tygh Valley, nw 300 degrees, T4S, R11E, Sec. 35.
5. Barlow Road at Emigrant Springs, sw 242 degrees, T4S, R11E, Sec. 31, NW 1/4 SW 1/4 (sketch map 2).
6. Barlow Road 1/4 mile east of Forest Campground, se 112 degrees, T4S, R10E, Sec. 34.
7. CCC sign at White River Station on Barlow Road, ne 12 degrees, T4S, R10E, Sec. 30, NW 1/4 (sketch map 3).
8. Barlow Road entering Devil's Half Acre, nw 325 degrees, T3S, R9E, Sec. 28.
9. Historic site (previously thought to be Fort Deposit) in level area at base of descent east of Barlow Pass, ne 72 degrees, T3S, R9E, Sec. 28, SW 1/4 NW1/4 (sketch map 4).
10. Barlow Road descending west of Barlow Pass, sw 226 degrees, T3S, R9E, Sec. 28, SW 1/4 NW 1/4.

**United States Department of the Interior  
National Park Service**

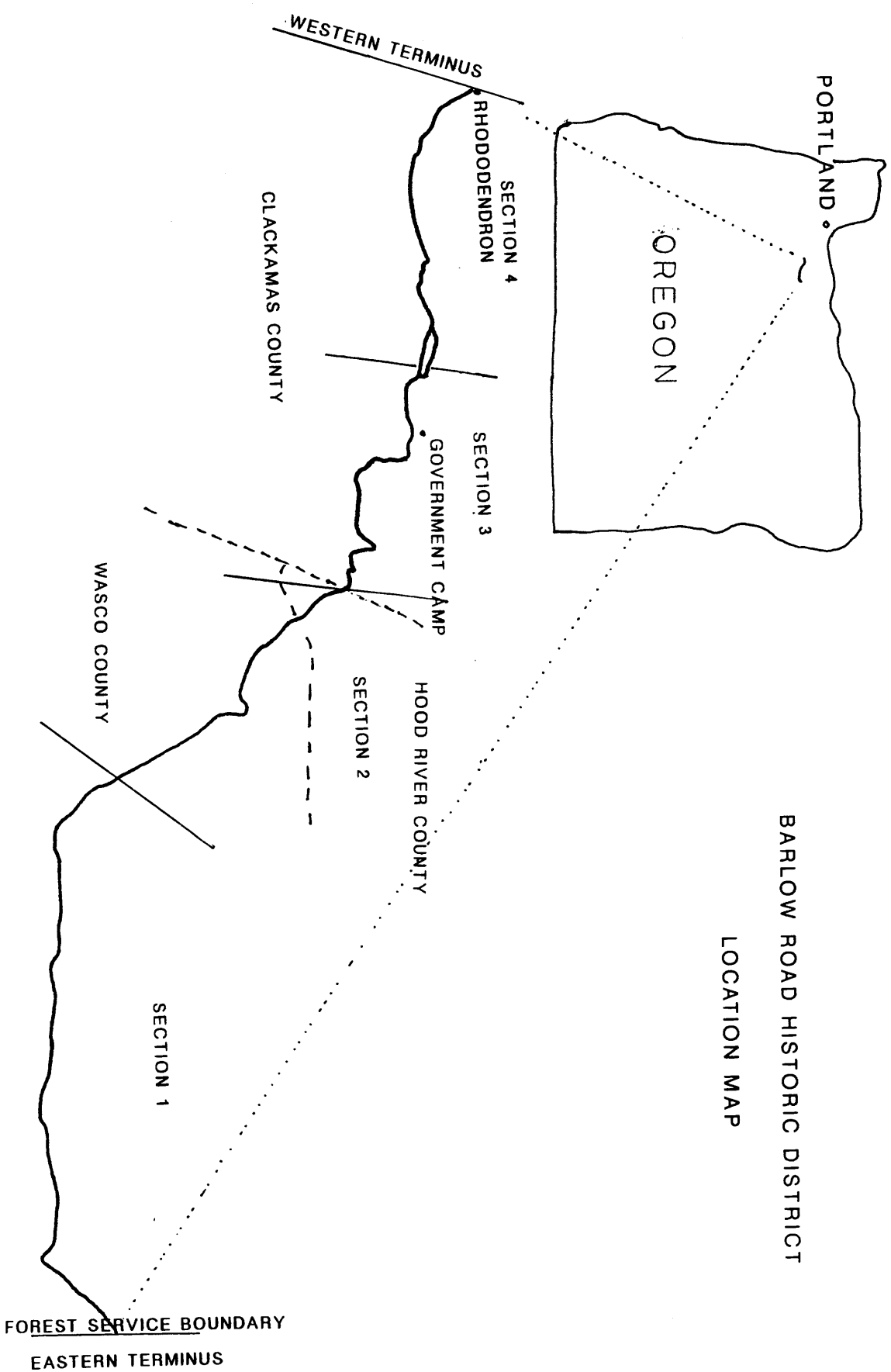
**National Register of Historic Places  
Continuation Sheet**

Photographs 2

Section number \_\_\_\_\_ Page \_\_\_\_\_

---

11. DAR plaque and cairn replica at Pioneer Woman's Grave on old Highway 35, se 154 degrees, T3S, R9E, Sec. 29, SE 1/4 NW 1/4 (sketch map 5).
12. Deep cut of Barlow Road at west side of ford of East Fork of Salmon River, view due south, T3S, R9E, Sec. 29, SE 1/4 NW 1/4.
13. Barlow Road trace on ash flow north of Highway 35, ne 42 degrees, T3S, R9E, Sec. 20, SW 1/4.
14. Summit Meadows and Mount Hood, ne 31 degrees, T3S, R8 1/2E, Sec. 25, SE 1/4 NW 1/4 (sketch map 7).
15. Summit Meadows Cemetery, Summit Meadows, sw 256 degrees, T3S, R8 1/2E, SE 1/4 NW 1/4 (sketch map 6).
16. Baby Barclay Grave Marker, Summit Meadow Cemetery, ne 327 degrees, T3S, R8 1/2E, Sec. 25, NE 1/4 NW 1/4 (sketch map 6).
17. View down chute #2 near top of Laurel Hill, sw 205 degrees, T3S, R8E, Sec. 15, SE 1/4 (sketch map 8).
18. Barlow Road on Zigzag River west of base of Laurel Hill, ne 56 degrees, T3S, R8E, Sec. 10.
19. Stove parts and metal north of Highway 26 at Tollgate site, T3S, R7E, Sec. 11, NW 1/4 SE 1/4 (sketch map 9).
20. Tollgate Replica and Barlow Road, nw 325 degrees, T3S, R7E, Sec. 11, NW 1/4 SE 1/4 (sketch map 9).

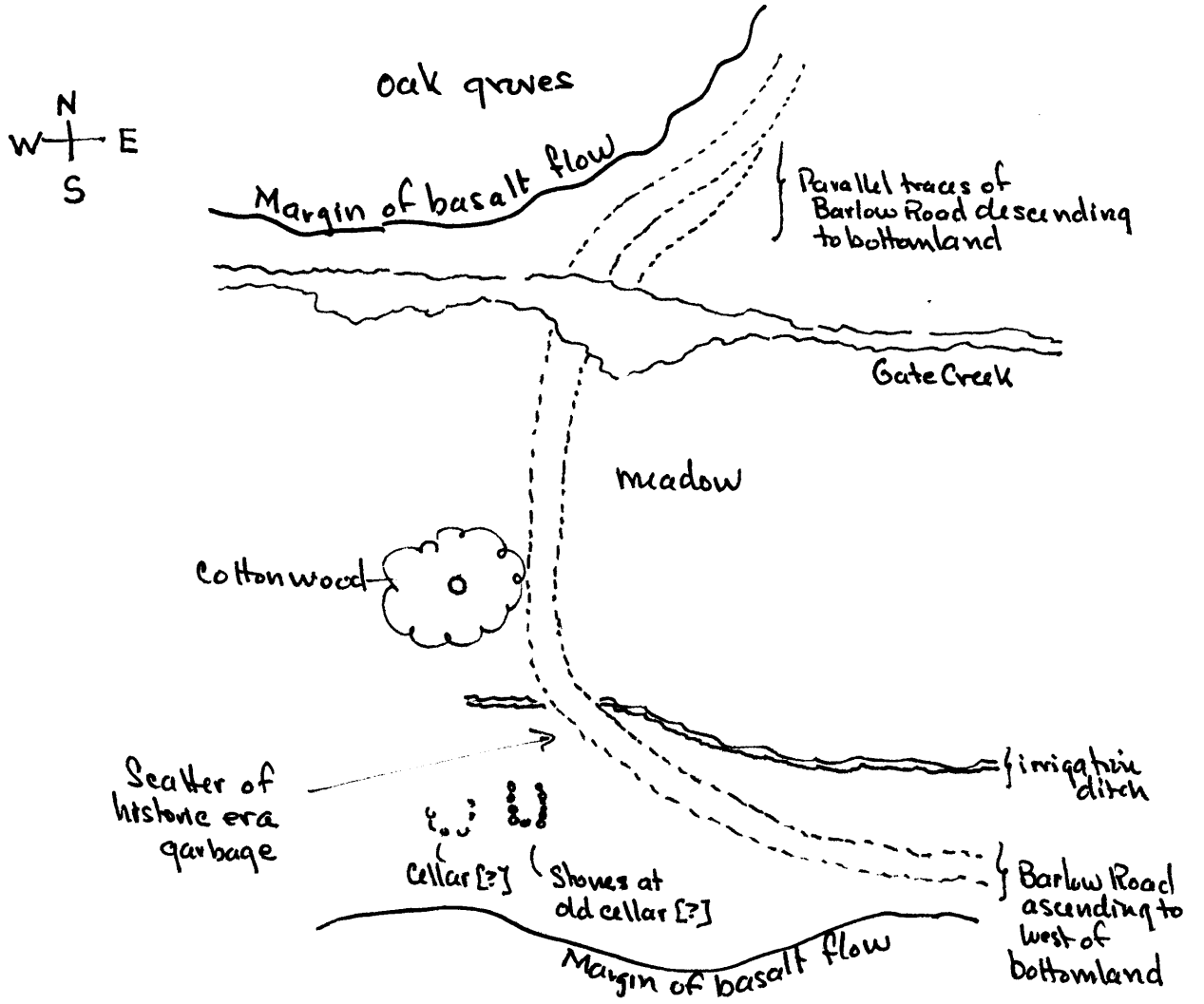


BARLOW ROAD HISTORIC DISTRICT  
LOCATION MAP

Sketch Map 1

Barlow Gate (Gate Creek) Site, T4W, R11E, Sec. 35, SE $\frac{1}{4}$ NE $\frac{1}{4}$ , W.M.

Prepared by: Stephen Dow Beckham  
October, 1989

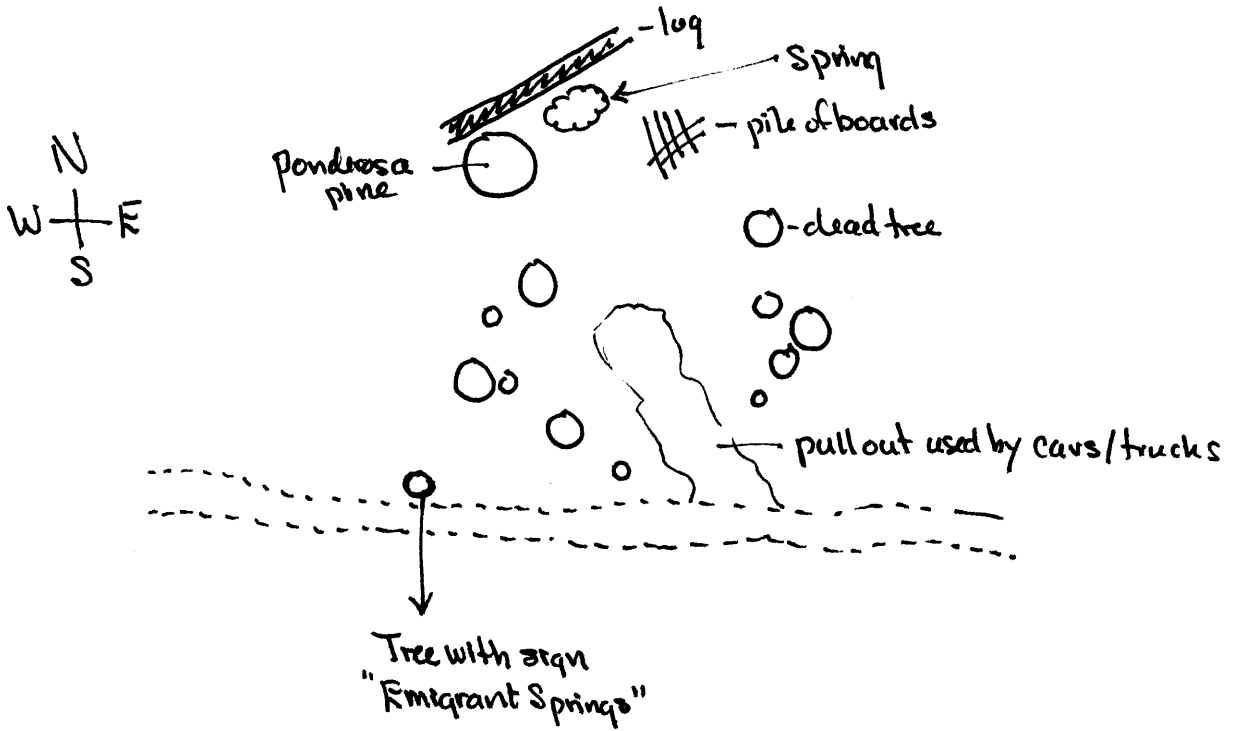




Sketch Map 2

Emigrant Springs, T4S, R11E, Sec. 31, NW $\frac{1}{4}$ SW $\frac{1}{4}$ , W.M.

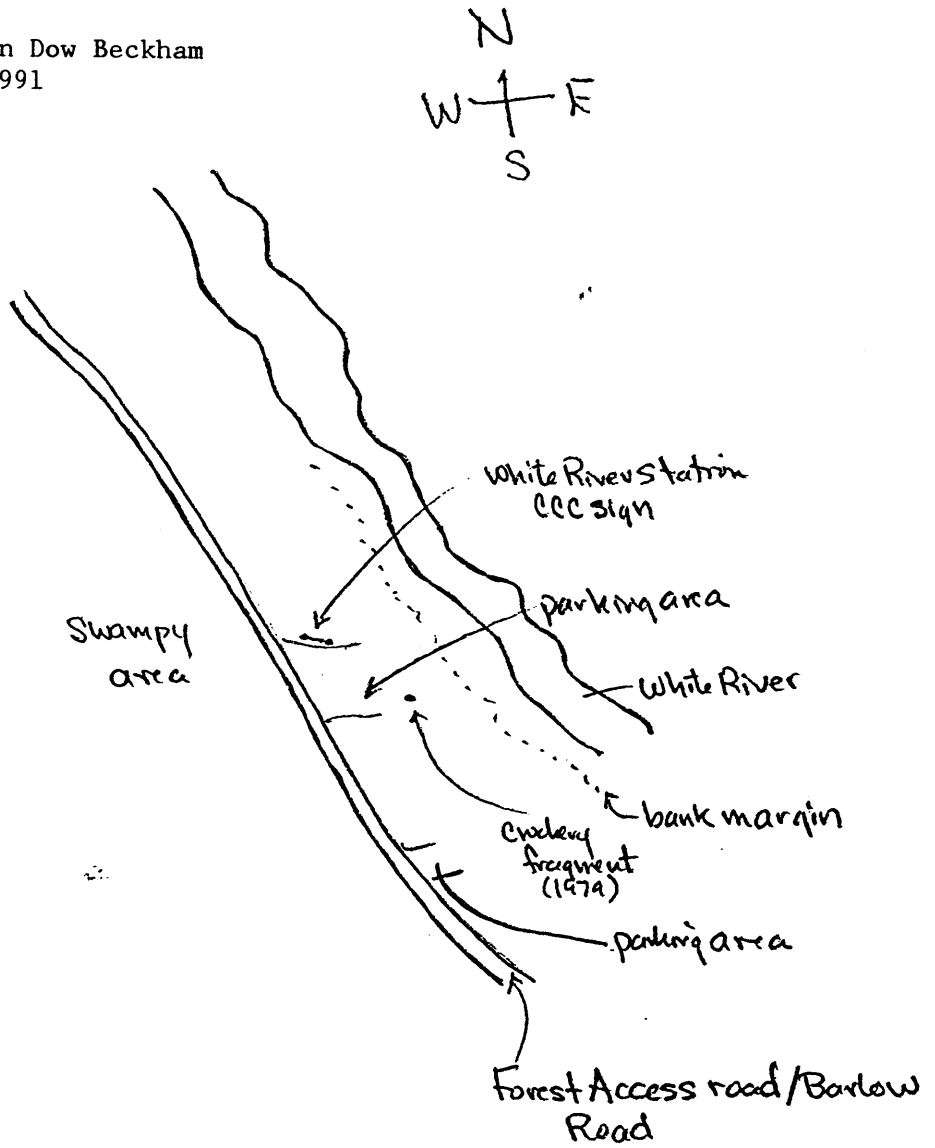
Prepared by: Stephen Dow Beckham  
October, 1989



SKETCH MAP 3

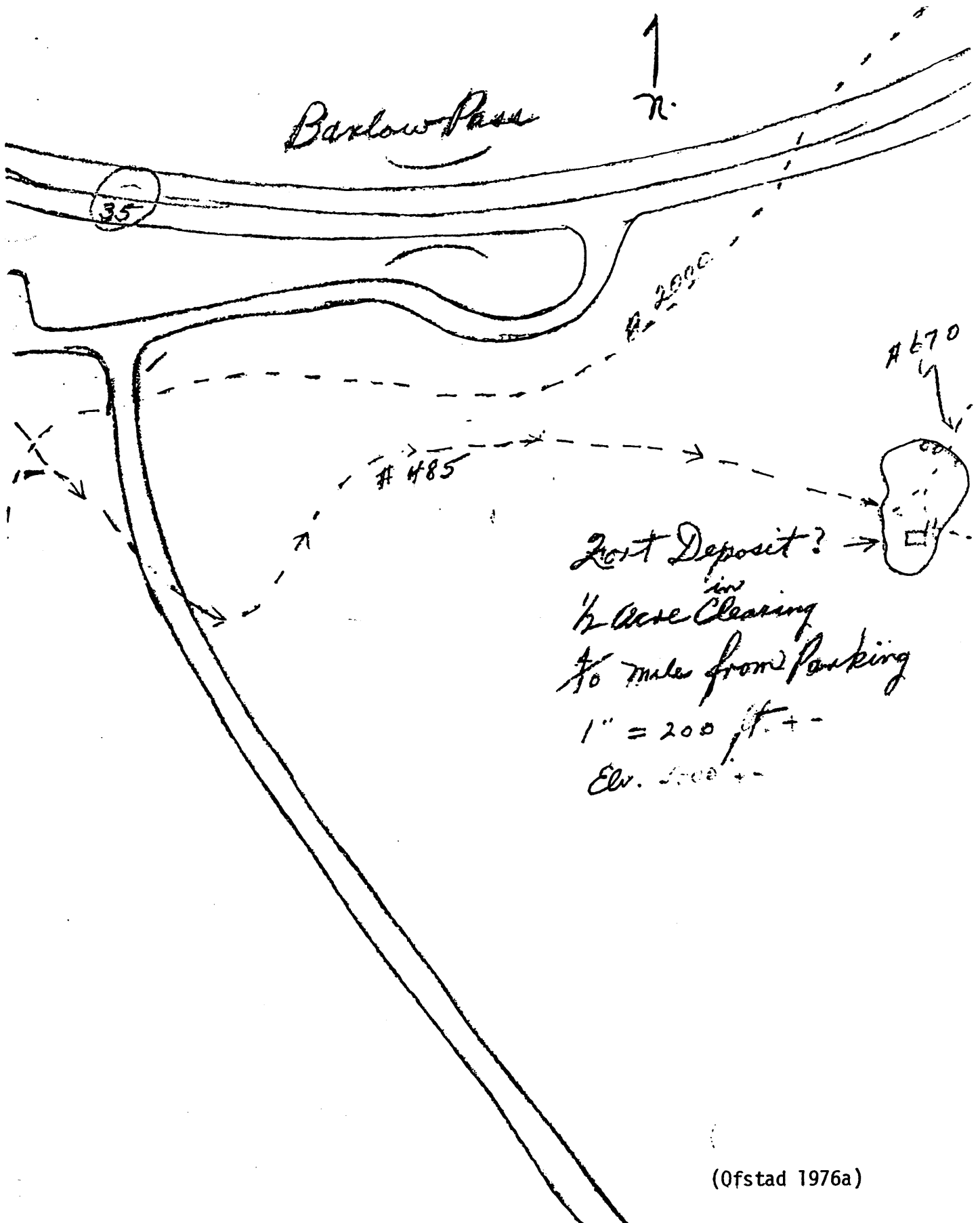
White River Station Site (T4S, R10E, Sec. 30, NW1/4, NW1/4, W.M.)

Prepared by: Stephen Dow Beckham  
June 1991



SKETCH MAP 4

Fort Deposit [?] (T3S, R9E, Sec. 28, SE1/4 NW1/4, W.M.)

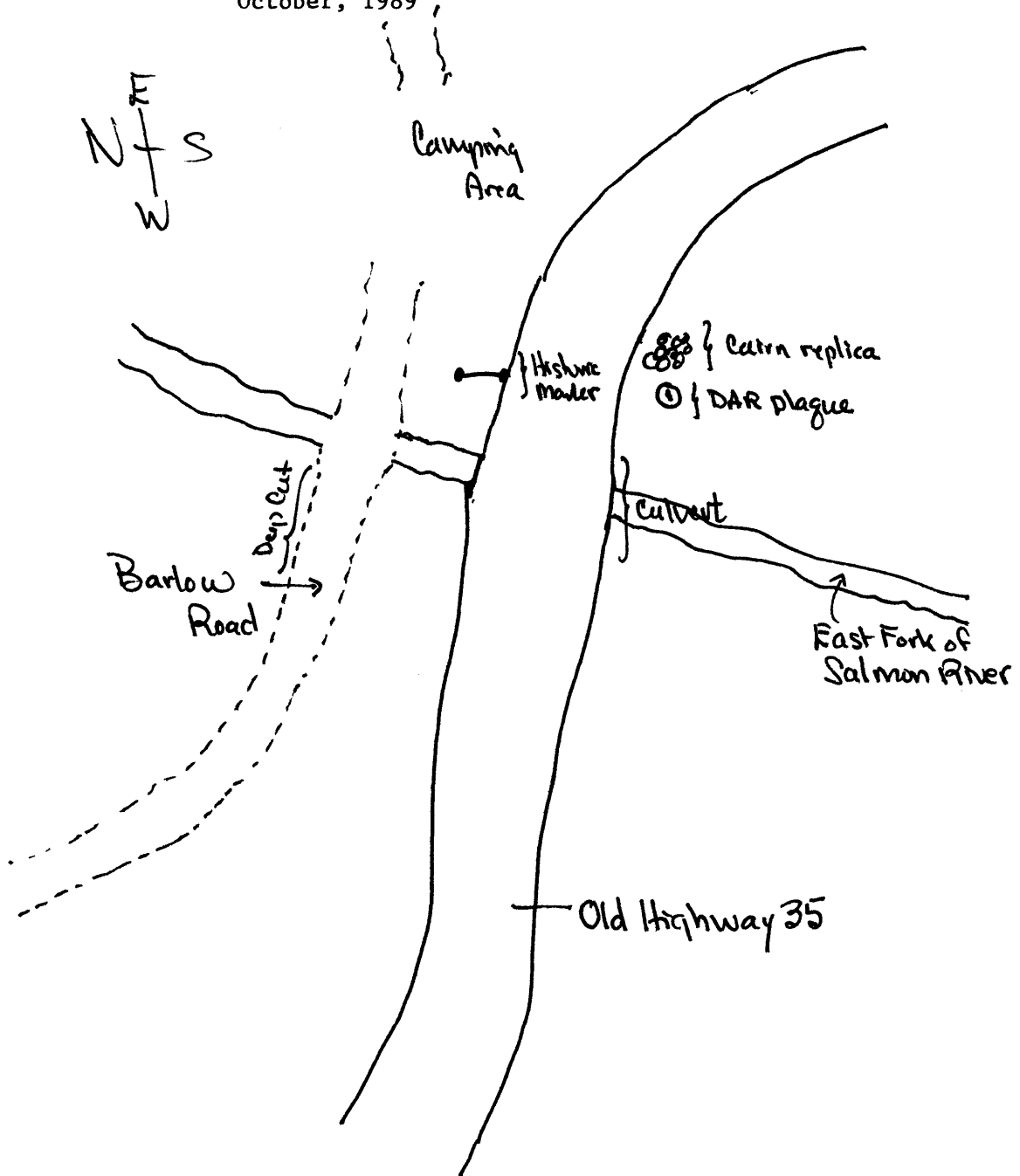


(Ofstad 1976a)

Sketch Map 5

Pioneer Woman's Grave, T3S, R9E, Sec. 29, SE $\frac{1}{4}$ NW $\frac{1}{4}$ , W.M.

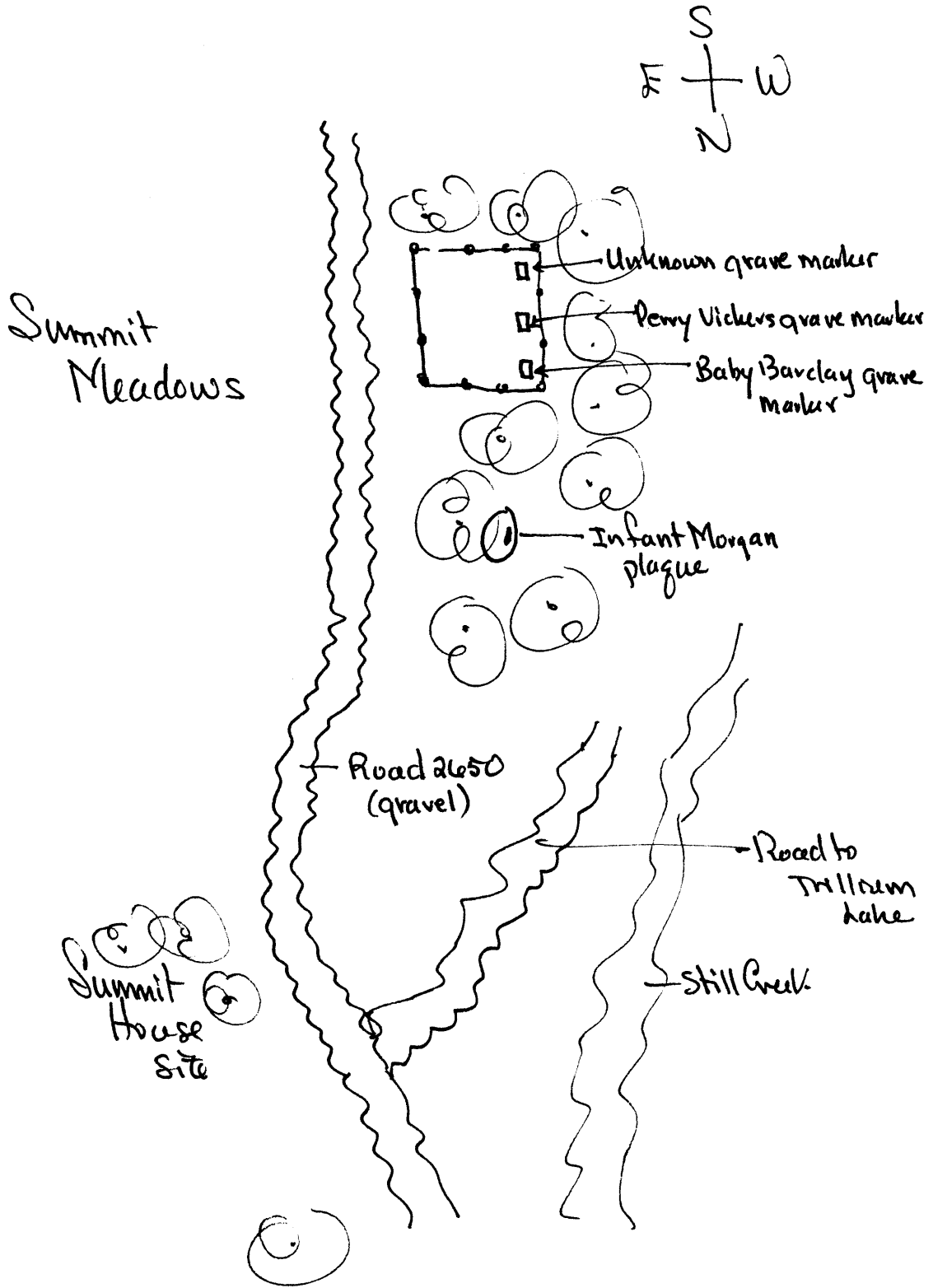
Prepared by: Stephen Dow Beckham  
October, 1989



Sketch Map 6

Summit Meadows Cemetery, T3S, R8½E, Sec. 25, SE¼NW¼, W.M.

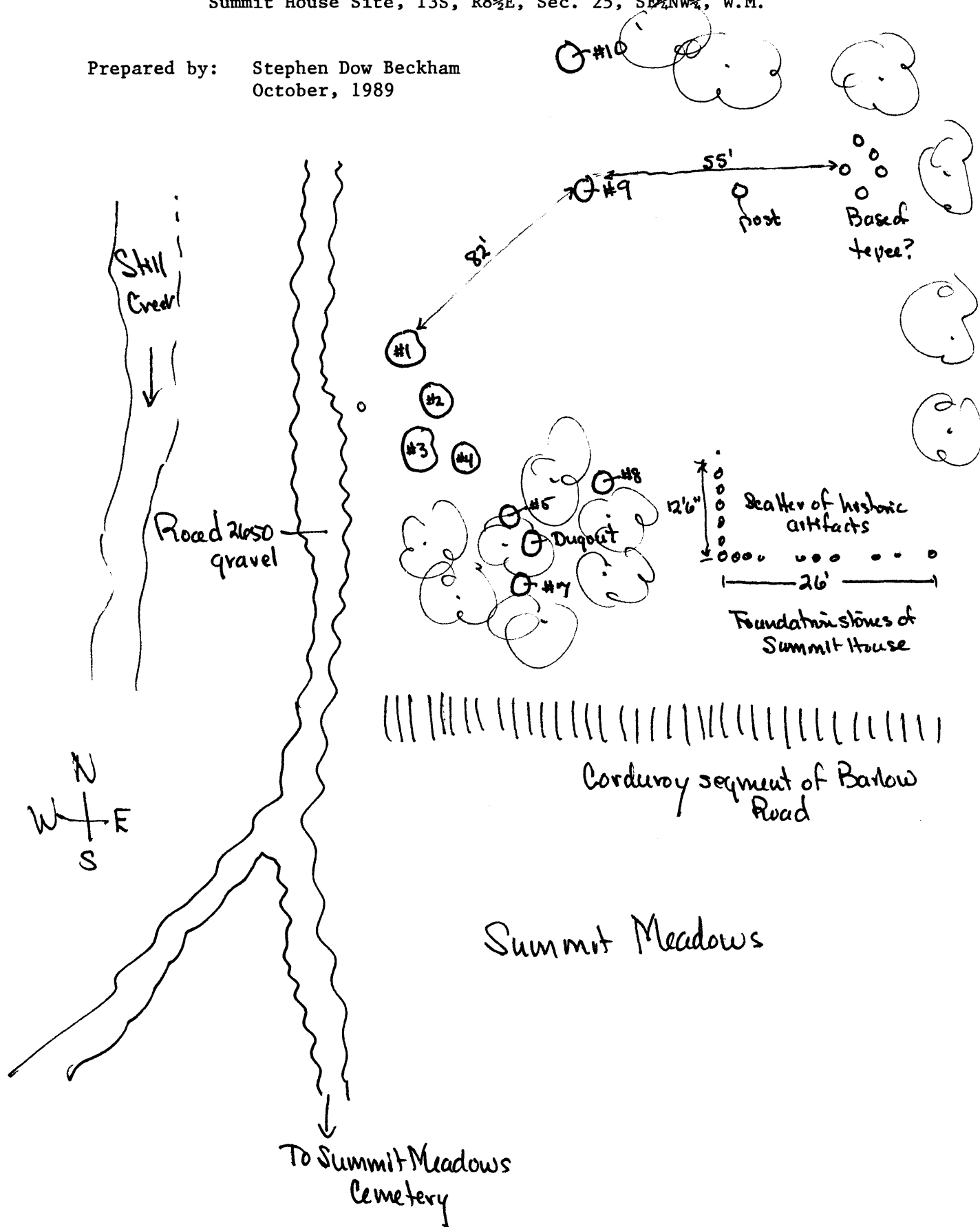
Prepared by: Stephen Dow Beckham  
October, 1989



Sketch Map 7

Summit House Site, T3S, R8½E, Sec. 25, SE¼NW¼, W.M.

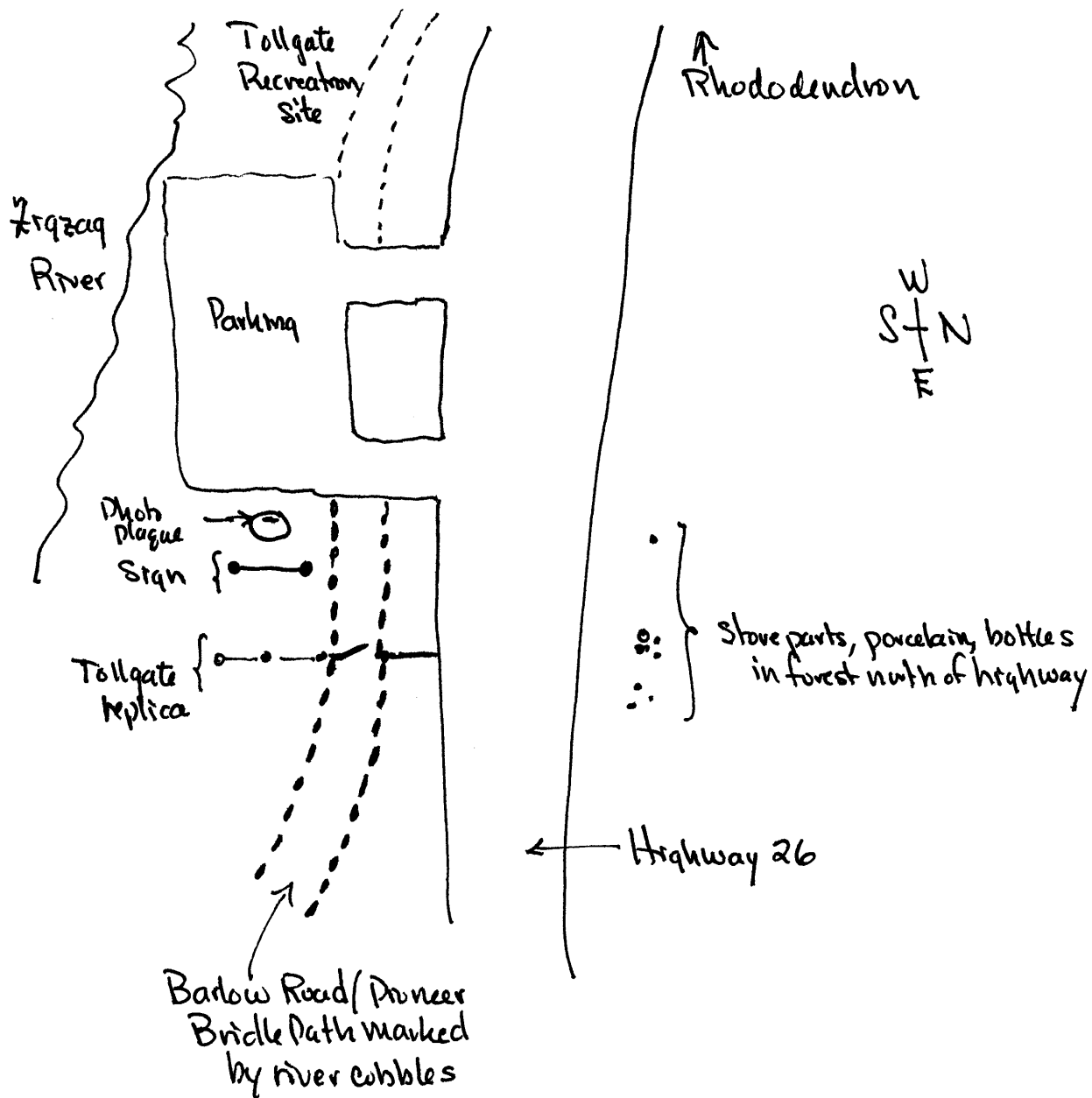
Prepared by: Stephen Dow Beckham  
October, 1989



Sketch Map 9

Tollgate Replica Site, T3S, R8E, Sec. 11, NW $\frac{1}{4}$ SE $\frac{1}{4}$ , W.M.

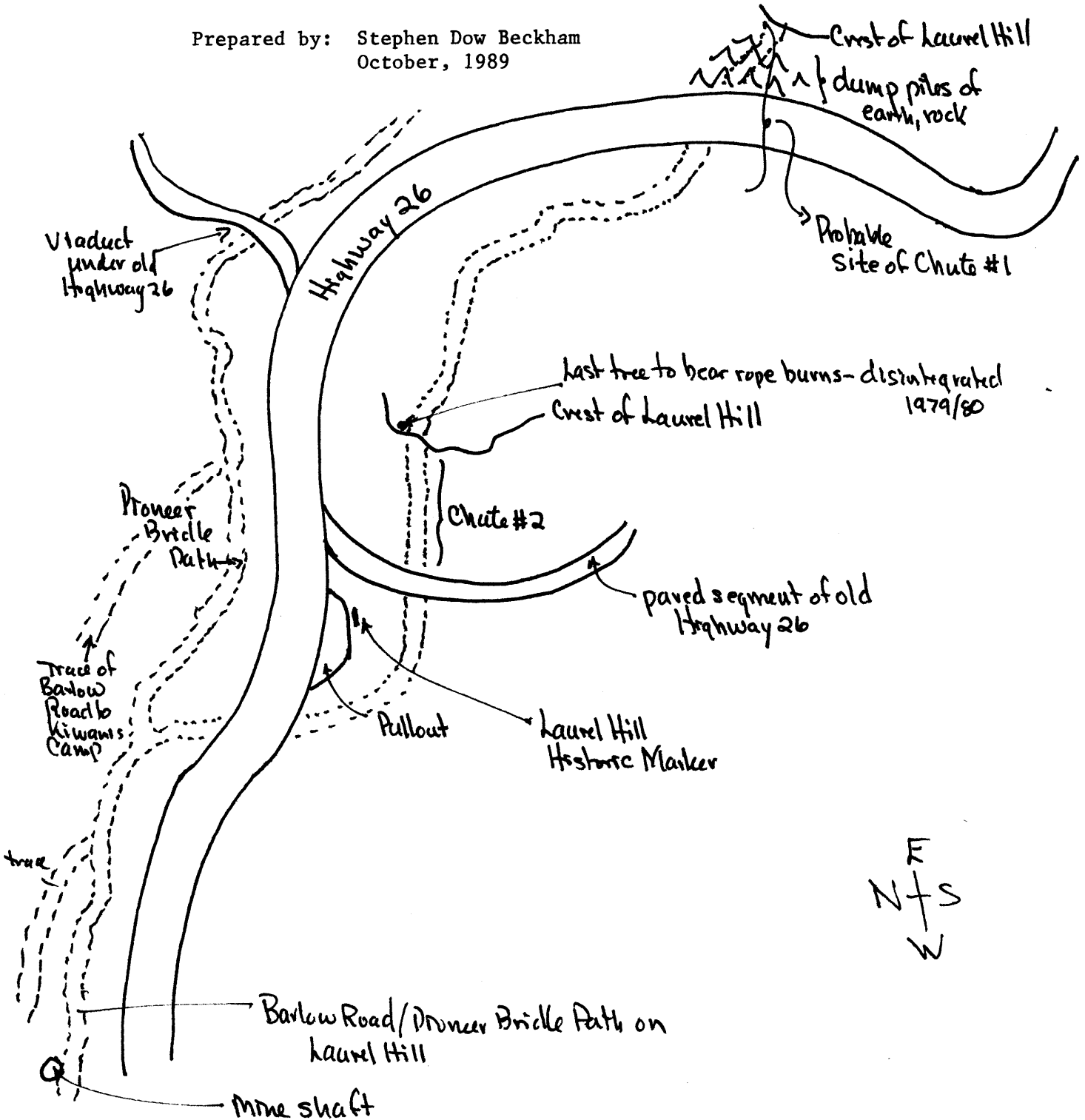
Prepared by: Stephen Dow Beckham  
October, 1989



Sketch Map 8

Chute #2, Laurel Hill, T3S, R8E, Sec. 15, SE $\frac{1}{4}$ , W.M.

Prepared by: Stephen Dow Beckham  
October, 1989







Barlow Road Historic District

1 of 20 clackamas Co et al OR



Barlow Road Historic District

2 of 20 Claekams Co et al OR



Barlow Road Historic District

3 of 20 Clackamas Co Astoria OR



BAPLOW ROAD HISTORIC DISTRICT

4 of 20 C. Calverton Co et al OR





Barlow Road Historic District

5 of 20 C. C. C. Co. et al. OR



Barlow Road Historic District

6 of 20 Clackamas Co. et al OR

OLD WHITE RIVER



STATION



A CAMP SITE USED  
IN PIONEER DAYS

Barlow Road Historic District

7 of 20 Claekames Co et al OR



Barlow Road Historic District

8 of 20 Claiborne Co et al OR





Barlow Road Historic District

9 of 20

Clackamas Co et al OR



Barlow Road Historic District

10 of 20 Clackamas Co et al OK



MEMORIAL  
TO  
THE  
SOLDIERS  
AND  
SEAFARERS  
OF  
THE  
UNITED STATES  
NAVY  
AND  
ARMY  
WHO  
DIED  
IN  
THE  
WORLD  
WAR  
I  
CAMPAIGN  
AT  
THE  
BATTLE  
OF  
VAULT  
POINT  
1918  
BY  
THE  
UNITED STATES  
NAVY  
AND  
ARMY  
COMMISSIONERS

Barlow Road Historic District

11 of 20 Clachanna Co et al OR



Barlow Road Historic District

12 of 20 Clackamas Co et al OR





Barlow Road Historic District

13 of 20 Clatsamas Co Astoria OR



Barlow Road Historic District

14 of 20

Clachman Co et al OR



Barlow Road Historic District

15 of 20 Clackamas Co. et al OR



Barlow Road Historic District

16 of 20 Clackamas Co set al OR





Barlow Road Historic District

17 of 20 Clackamas Co et al OR



Barlow Road Historic District  
18 of 20 Clackamas Co et al OR



Barlow Road Historic District

19 of 20 clackamas Co et al OR



Barlow Road Historic District

20 of 20 classman Co. et al 02