

**NATIONAL REGISTER OF HISTORIC PLACES
INVENTORY - NOMINATION FORM
FOR FEDERAL PROPERTIES**

(Type all entries - complete applicable sections)

STATE: Oregon
COUNTY: Coos
FOR NPS USE ONLY
ENTRY DATE MAR 22 1974

1. NAME

COMMON: Coquille River Light
AND/OR HISTORIC:

2. LOCATION

STREET AND NUMBER: Bullard's Beach State Park			
CITY OR TOWN: Bandon		CONGRESSIONAL DISTRICT:	
STATE: Oregon	CODE 41	COUNTY: Coos	CODE 011

3. CLASSIFICATION

CATEGORY (Check One)	OWNERSHIP	STATUS	ACCESSIBLE TO THE PUBLIC
<input type="checkbox"/> District <input type="checkbox"/> Site <input type="checkbox"/> Object	<input checked="" type="checkbox"/> Public <input type="checkbox"/> Private <input type="checkbox"/> Both	<input type="checkbox"/> Occupied <input checked="" type="checkbox"/> Unoccupied <input type="checkbox"/> Preservation work in progress	Yes: <input checked="" type="checkbox"/> Restricted <input type="checkbox"/> Unrestricted <input type="checkbox"/> No

PRESENT USE (Check One or More as Appropriate)

<input type="checkbox"/> Agricultural	<input type="checkbox"/> Government	<input checked="" type="checkbox"/> Park	<input type="checkbox"/> Transportation	<input checked="" type="checkbox"/> Comments
<input type="checkbox"/> Commercial	<input type="checkbox"/> Industrial	<input type="checkbox"/> Private Residence	<input type="checkbox"/> Other (Specify) Vacant, rehabilitation and use as an exhibit in place is planned by Corps of Engineers and the Oregon State Parks	
<input type="checkbox"/> Educational	<input type="checkbox"/> Military	<input type="checkbox"/> Religious		
<input type="checkbox"/> Entertainment	<input type="checkbox"/> Museum	<input type="checkbox"/> Scientific		

4. AGENCY


United States Government (Corps of Engineers)- leased to State for Park			
REGIONAL HEADQUARTERS: (If applicable)		STREET AND NUMBER:	
CITY OR TOWN:	STATE:	CODE:	STATE: Oregon

5. LOCATION OF LEGAL DESCRIPTION

COURTHOUSE, REGISTRY OF DEEDS, ETC: U.S. Army Corps of Engineers Real Estate Division			
STREET AND NUMBER: 2850 S.W. 82nd Avenue			
CITY OR TOWN: Portland	STATE: Oregon	CODE:	COUNTY: Coos

6. REPRESENTATION IN EXISTING SURVEYS

TITLE OF SURVEY: State Inventory of Historic Sites and Buildings			
DATE OF SURVEY:	<input type="checkbox"/> Federal	<input checked="" type="checkbox"/> State	<input type="checkbox"/> County
DEPOSITORY FOR SURVEY RECORDS: Parks and Recreation Section - State Highway Division			
STREET AND NUMBER: State Highway Building			
CITY OR TOWN: Salem	STATE: Oregon	CODE: 97310	DATE: MAR 22 1974



SEE INSTRUCTIONS

7. DESCRIPTION

CONDITION	(Check One)					
	<input type="checkbox"/> Excellent	<input type="checkbox"/> Good	<input type="checkbox"/> Fair	<input checked="" type="checkbox"/> Deteriorated	<input type="checkbox"/> Ruins	<input type="checkbox"/> Unexposed
	(Check One)			(Check One)		
	<input type="checkbox"/> Altered	<input checked="" type="checkbox"/> Unaltered	<input type="checkbox"/> Moved	<input checked="" type="checkbox"/> Original Site		

DESCRIBE THE PRESENT AND ORIGINAL (if known) PHYSICAL APPEARANCE

The lighthouse presents a relatively simple exterior due to the lack of detail and small scale of the complex. The only indications of an architectural style are found in the facade and the floor plan. The window and door lintels visually resemble a stilted segmental arch, a main characteristic of the High Victorian Italianate style. The floor plan, although not a regular octagon, reflects the influence of the Octagon Mode. Neither of these features are significant enough to be outstanding examples of the two styles, however, they provide a little insight as to the period of construction, 1896.

The two elements - the tower and the mechanical room - consist of stuccoed brick masonry walls. The iron cupola and circular stairs of the tower provide the focal point of the lighthouse, however, weathering has deteriorated them beyond replacement. Due to the structure's unaltered condition, approximately \$22,000 of restoration work exists. The State of Oregon has expressed a willingness to participate in a joint program with the Federal Government for refurbishment of the complex.

Detached one-tenth mile distant from the light was a double keepers' dwelling and a barn, both of which have since been destroyed.



SEE INSTRUCTIONS

B. SIGNIFICANCE

PERIOD (Check One or More as Appropriate)

- | | | | |
|--|---------------------------------------|--|---------------------------------------|
| <input type="checkbox"/> Pre-Columbian | <input type="checkbox"/> 16th Century | <input type="checkbox"/> 18th Century | <input type="checkbox"/> 20th Century |
| <input type="checkbox"/> 15th Century | <input type="checkbox"/> 17th Century | <input checked="" type="checkbox"/> 19th Century | |

SPECIFIC DATE(S) (If Applicable and Known) **1896 - 1939**

AREAS OF SIGNIFICANCE (Check One or More as Appropriate)

- | | | | |
|--|---|--|--|
| <input type="checkbox"/> Aboriginal | <input type="checkbox"/> Education | <input type="checkbox"/> Political | <input type="checkbox"/> Urban Planning |
| <input type="checkbox"/> Prehistoric | <input type="checkbox"/> Engineering | <input type="checkbox"/> Religion/Philosophy | <input checked="" type="checkbox"/> Other (Specify)
<u>Navigation</u> |
| <input type="checkbox"/> Historic | <input type="checkbox"/> Industry | <input type="checkbox"/> Science | _____ |
| <input type="checkbox"/> Agriculture | <input type="checkbox"/> Invention | <input type="checkbox"/> Sculpture | _____ |
| <input checked="" type="checkbox"/> Architecture | <input type="checkbox"/> Landscape Architecture | <input type="checkbox"/> Social/Humanitarian | _____ |
| <input type="checkbox"/> Art | <input type="checkbox"/> Literature | <input type="checkbox"/> Theater | _____ |
| <input checked="" type="checkbox"/> Commerce | <input type="checkbox"/> Military | <input checked="" type="checkbox"/> Transportation | _____ |
| <input type="checkbox"/> Communications | <input type="checkbox"/> Music | | _____ |
| <input type="checkbox"/> Conservation | | | _____ |

STATEMENT OF SIGNIFICANCE

In 1889 the town of Bandon was founded and duly recorded, partially due to its advantageous siting at the mouth of the Coquille River. However, the old channel exhibited dangerous, rock-filled conditions. As a result, channel improvements and a lighthouse provided a safer situation, and encouraged growth of the water transportation industry. Establishment of a Coast Guard Station in the early 1900's also encouraged navigation. The Coquille River Lighthouse operated and enabled Bandon Beach to grow until 1939 when the lighthouse succumbed to an automated light on the south jetty. In 1963 the lighthouse and 34 acres of surrounding land were leased by the Federal Government to the State of Oregon as a park.

Although the light leaves much to be desired as a significant architectural structure, it did serve as a nucleus for water transportation and commerce in the early history of Bandon and vicinity and is one of the last remaining signs left of the period before the disastrous fire which swept through Bandon in 1936. Of eight extant lighthouses on the Oregon Coast, the Coquille River Light was the last to be constructed.

SEE INSTRUCTIONS



9. MAJOR BIBLIOGRAPHICAL REFERENCES

"A History of Bandon and The Coquille River" Oregon Historical Quarterly, George Bennett
 Vol. 28, No. 4 (Dec 1927) pp. 311-357
 Vol. 29, No. 1 (Mar 1928) pp. 20-50
 "Coquille River Light," a recapitulation of the history of the lighthouse property, Parks and Recreation Section, Oregon State Highway Division, October 5, 1967. 3-page typescript.
 Gibbs, James A., Sentinels of the North Pacific (Portland: Binfords and Mort, 1958), 68-69.


10. GEOGRAPHICAL DATA

LATITUDE AND LONGITUDE COORDINATES DEFINING A RECTANGLE LOCATING THE PROPERTY				O R	LATITUDE AND LONGITUDE COORDINATES DEFINING THE CENTER POINT OF A PROPERTY OF LESS THAN TEN ACRES							
CORNER	LATITUDE				LONGITUDE			LATITUDE	LONGITUDE			
NW	Degrees	Minutes	Seconds	Degrees	Minutes	Seconds	Degrees	Minutes	Seconds	Degrees	Minutes	Seconds
	43°	07'	33"	124°	25'	30"	°	'	"	°	'	"
NE	43°	07'	33"	124°	25'	10"						
SE	43°	07'	20"	124°	25'	10"						
SW	43°	07'	20"	124°	25'	30"						

APPROXIMATE ACREAGE OF NOMINATED PROPERTY: 28.40 acres

LIST ALL STATES AND COUNTIES FOR PROPERTIES OVERLAPPING STATE OR COUNTY BOUNDARIES

STATE:	CODE	COUNTY:	CODE



NO
UTM
CO

SEE INSTRUCTIONS

11. FORM PREPARED BY

NAME AND TITLE: **Chuck Mason, Architect** DATE: **June 1973**

BUSINESS ADDRESS: **U.S. Army Corps of Engineers**

STREET AND NUMBER: **2850 S.E. 82nd Avenue** PHONE: **503-777-4441ext346**

CITY OR TOWN: **Portland** STATE: **Oregon** CODE: **41**

12. CERTIFICATION OF NOMINATION

NATIONAL REGISTER VERIFICATION

State Liaison Officer recommendation:

- Yes
- No
- None

George M. Baldwin
 State Liaison Officer Signature

In compliance with Executive Order 11593, I hereby nominate this property to the National Register, certifying that the State Liaison Officer has been allowed 90 days in which to present the nomination to the State Review Board and to evaluate its significance. The recommended level of significance is National State Local

Richard G. Leunty 7 Sep 73
 Federal Representative Signature Date
 Principal Recreation Planner, OCE
 Title

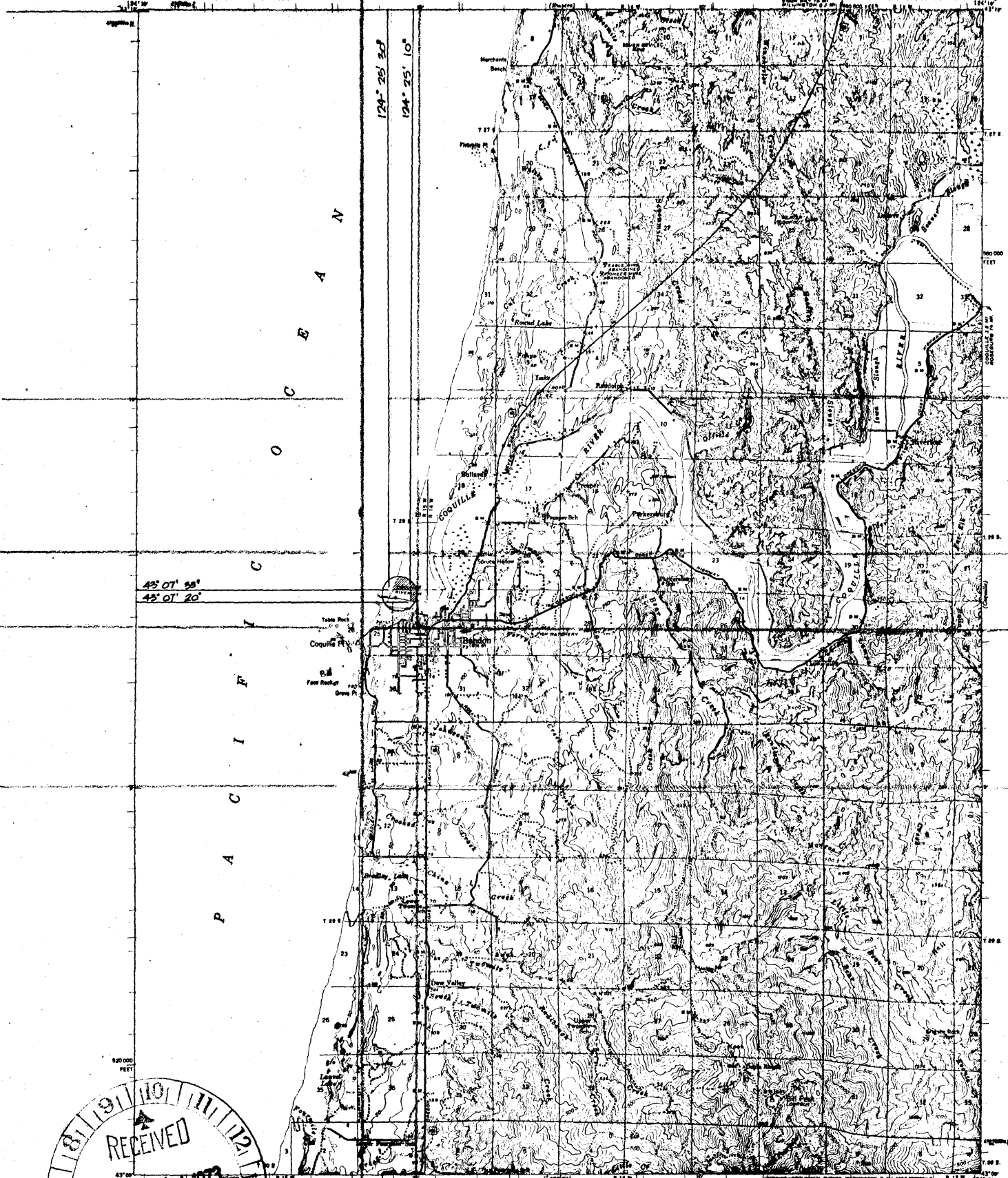
I hereby certify that this property is included in the National Register.

A. R. ...
 Director, Office of Archeology and Historic Preservation

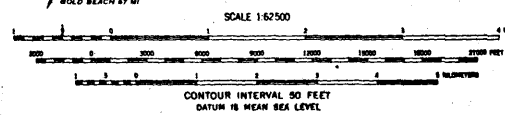

Date 3/20/74

ATTEST: *W. ...*
 Keeper of The National Register

Date 3-21-74



P
A
C
I
F
I
C
O
C
E
A
N



Publication information. 1927 North American datum
10,000-foot grid based on Oregon (South)
rectangular coordinate system
1000-meter Universal Transverse Mercator grid ticks,
zone 10, shown in blue

BANDON, OREG.
H4300-W12415/16
1943



NPS Number

3/22/74

Title:

Coguille River Light

Coos County, Oregon

Loc.

East elevation, looking west

— toward mouth of Coquille River.



NPS Number

3/22/74

Title:

Coquille River Legit

Coos County, Oregon

Loc.



NPS Number

3/22/74

Title:

Coquille River Light

Coos County, Oregon

Loc.



NPS Number

3/A2/74

Title:

Coguille River Light

Cook County, Oregon

Loc.
